autostrade per l'italia

AUTOSTRADA (A13) : BOLOGNA-PADOVA

AMPLIAMENTO ALLA TERZA CORSIA

TRATTO : MONSELICE - PADOVA SUD

PROGETTO ESECUTIVO

VIABILITA' INTERFERITE

Scavalco via Cuccara - pk 98+832

Progetto stradale

Sezioni trasversali

IL PROGETTISTA SPECIALISTICO	IL RESPONSABILE INTEGRAZIONE PRESTAZIONI SPECIALISTICHE	IL DIRETTORE TECNICO
Gianluca Salvatore Spinazzola Ing. Gianluca Salvatore Spinazzola Ord. Ingg. Milano N. A26796 Responsabile Strade	Ing. Mario Brugnoli Ord. Ingg. Roma N. A24308	Gianluca Salvatore Spinazzola Ing. Gianluca Salvatore Spinazzola Ord. Ingg. Milano N. A26796 T.A. - Strade

CODICE IDENTIFICATIVO											ORDINATORE
RIFERIMENTO PROGETTO			RIFERIMENTO DIRETTORIO				RIFERIMENTO ELABORATO				-
Codice Commessa	Lotto, Sub-Prog, Cod. Appalto	Fase	Capitolo	Paragrafo	W B S	Parte d'opera	Tip.	Disciplina	Progressivo	Rev.	
111315	0000	PE	IN	I11	RP11X	00000	S	STD	5204	0	SCALA 1:200

TECNE Sustainable Engineering	ENGINEER COORDINATOR:	SUPPORTO SPECIALISTICO:	REVISIONE	
	Ing. Mario Brugnoli Ord. Ingg. Roma N. A24308		n.	data
			0	DICEMBRE 2021
	REDATTO:	VERIFICATO:		

	VISTO DEL COMMITTENTE	VISTO DEL CONCEDENTE
	autostrade per l'italia IL RESPONSABILE UNICO DEL PROCEDIMENTO Ing. Maurizio Torresi	Ministero delle Infrastrutture e della mobilità sostenibili DIPARTIMENTO PER LA PROGRAMMAZIONE, LE INFRASTRUTTURE DI TRASPORTO A RETE E I SISTEMI INFORMATIVI

IL PRESENTE DOCUMENTO NON POTRA' ESSERE COPIATO, RIPRODOTTO O ALTRIMENTI PUBBLICATO, IN TUTTO O IN PARTE, SENZA IL CONSENSO SCRITTO DELLA SOC. AUTOSTRADE PER L'ITALIA S.P.A.. OGNI UTILIZZO NON AUTORIZZATO SARA' PERSEGUITO A NORMA DI LEGGE.
THIS DOCUMENT MAY NOT BE COPIED, REPRODUCED OR PUBLISHED, EITHER IN PART OR IN ITS ENTIRETY, WITHOUT THE WRITTEN PERMISSION OF SOC. AUTOSTRADE PER L'ITALIA S.P.A.. UNAUTHORIZED USE WILL BE PROSECUTED BY LAW.

ASSE CUCCARA

AA	AA – RILEVATO	m^2	6.35
AE	AE – RILEVATO ARGINE	m^2	0.10
AI	AI – RILEVATO A1–A3	m^2	1.80
AX	AX – RILEVATO FOSSO	m^2	1.30
BB	BB – SCAVO	m^2	2.34
CA	CA – VEGETALE IN RIL	m^2	1.68
DA	DA – DEMOLIZIONE PAV	m^2	1.55
MA	MA – FOND NON LEGATA	m^2	1.04
OA	OA – BASE	m^2	0.40
da	DA – DEMO PAV (AREA)	m	3.85
ea	EA – FRESATURA	m	3.85
fa	FA – SCOTICO IN RILE	m	3.49
fe	FE – SCOTICO IN SCAV	m	4.03
fi	FI – SCOTICO FOSSO I	m	7.87
ga	GA – GRADONATURA	m	4.46
ha	HA – ANTICAPILLARE I	m	3.49
ia	IA – BONIFICA IN RIL	m	3.49
pa	PA – BINDER	m	3.87
pv	PV – BINDER CICLOPED	m	2.50
qa	QA – USURA	m	3.87
qv	QV – USURA CICLOPEDO	m	2.50
sv	SV – MISTO CEMENTATO	m	2.50
ta	TA – INERBIMENTO	m	8.64

SEZIONE 1

PROGRESSIVA 0.00

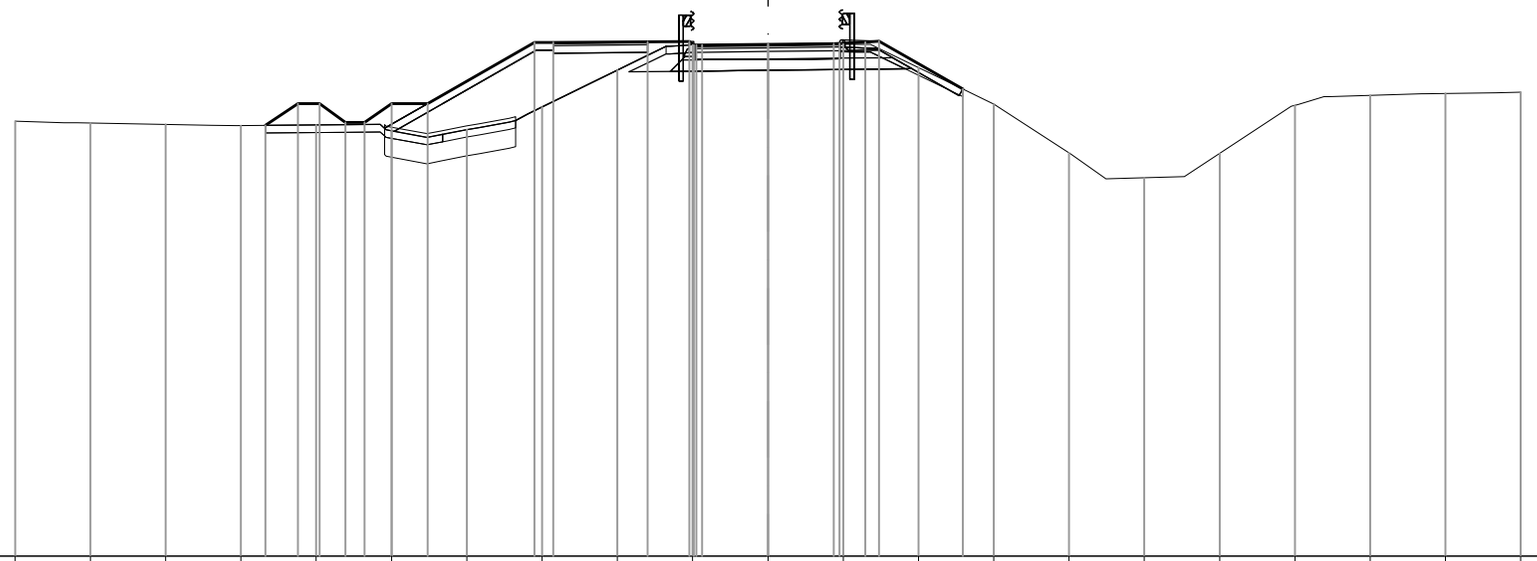

PROGRESSIVE TERRENO	-20.00	-18.00	-16.00	-14.00	-12.00	-10.00	-8.00	-6.00	-4.00	-2.00	0.00	2.00	4.00	6.00	8.00	10.00	12.00	14.00	16.00	18.00	20.00
PARZIALI TERRENO		2.00	2.00	2.00	2.00	2.00	2.00	2.00	2.00	2.00	2.00	2.00	2.00	2.00	2.00	2.00	2.00	2.00	2.00	2.00	2.00
QUOTE TERRENO	7.56	7.51	7.48	7.44	7.46	7.30	7.34	7.94	8.92	9.59	9.61	9.61	8.98	8.01	6.72	6.06	6.70	7.98	8.25	8.30	8.33

PROGRESSIVE PROGETTO	-13.35	-12.48	-11.91	-11.22	-10.71	-10.00	-9.04	-6.20	-5.70	-3.20	-2.09	-1.97	-1.90	-1.75	0.00	1.75	1.90	2.58	2.95	5.18					
PARZIALI PROGETTO	0.87	0.57	0.69	0.51	0.71	0.96	2.84	0.50	2.50	1.11	0.12	0.07	0.15	1.75	1.75	0.15	0.68	0.37	2.23						
QUOTE PROGETTO	7.45	8.03	8.03	7.53	7.53	8.03	8.03	9.65	9.65	9.67	9.68	9.58	9.58	9.58	9.60	9.62	9.62	9.66	9.69	8.41					

ASSE CUCCARA

SEZIONE 2

PROGRESSIVA 9.67

AA	AA – RILEVATO	m^2	10.20
AE	AE – RILEVATO ARGINE	m^2	0.14
AI	AI – RILEVATO A1–A3	m^2	1.88
AX	AX – RILEVATO FOSSO	m^2	1.19
BB	BB – SCAVO	m^2	2.22
CA	CA – VEGETALE IN RIL	m^2	2.12
DA	DA – DEMOLIZIONE PAV	m^2	1.49
MA	MA – FOND NON LEGATA	m^2	1.10
OA	OA – BASE	m^2	0.44
da	DA – DEMO PAV (AREA)	m	3.67
ea	EA – FRESATURA	m	3.67
fa	FA – SCOTICO IN RILE	m	4.37
fe	FE – SCOTICO IN SCAV	m	5.20
fi	FI – SCOTICO FOSSO I	m	3.26
ga	GA – GRADONATURA	m	5.14
ha	HA – ANTICAPILLARE I	m	4.37
ia	IA – BONIFICA IN RIL	m	4.37
pa	PA – BINDER	m	4.09
pv	PV – BINDER CICLOPED	m	2.50
qa	QA – USURA	m	4.09
qv	QV – USURA CICLOPEDO	m	2.50
sv	SV – MISTO CEMENTATO	m	2.50
ta	TA – INERBIMENTO	m	10.91

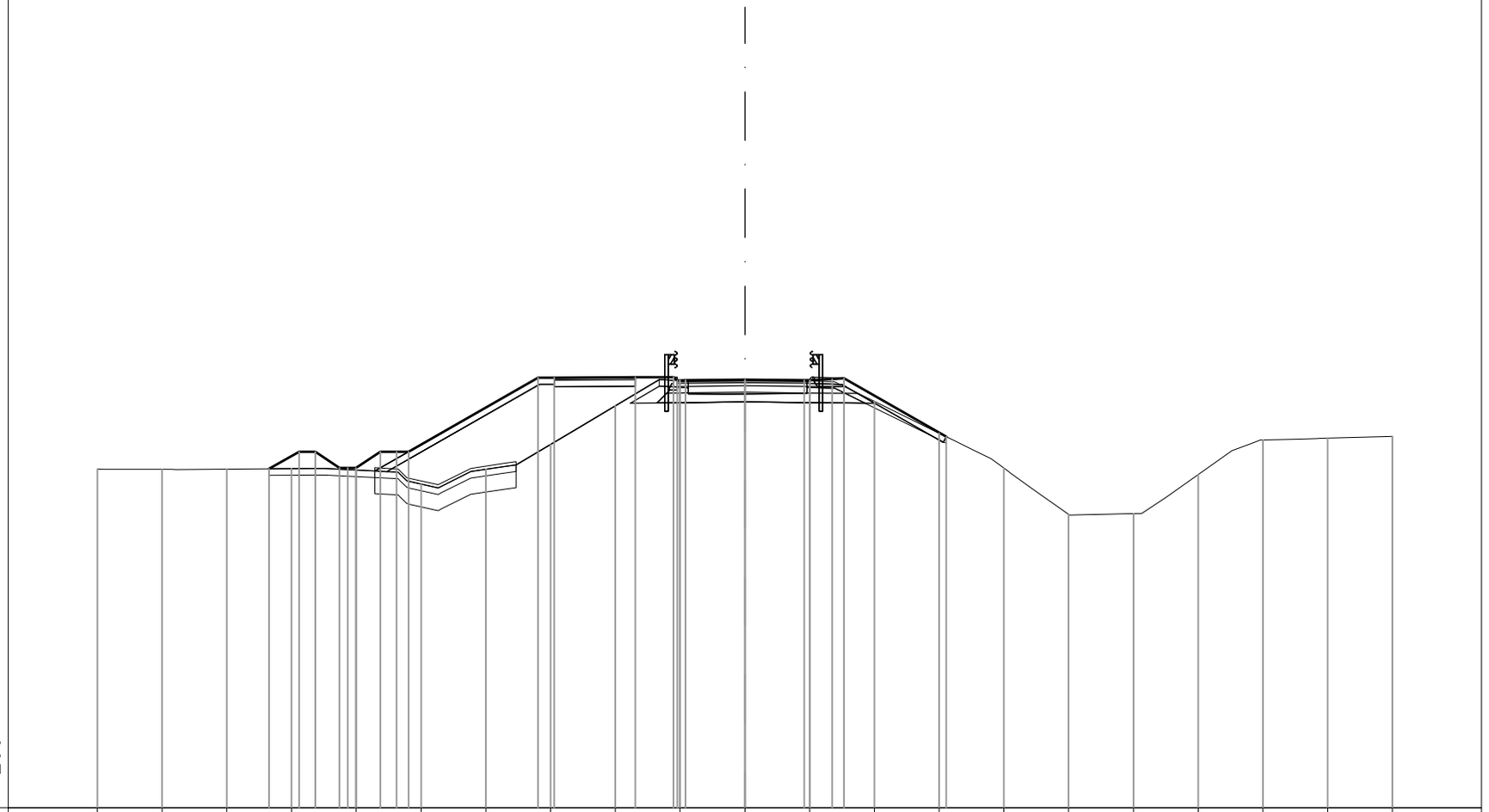

PROGRESSIVE TERRENO	-20.00	-18.00	-16.00	-14.00	-12.00	-10.00	-8.00	-6.00	-4.00	-2.00	0.00	2.00	4.00	6.00	8.00	10.00	12.00	14.00	16.00	18.00	20.00
PARZIALI TERRENO		2.00	2.00	2.00	2.00	2.00	2.00	2.00	2.00	2.00	2.00	2.00	2.00	2.00	2.00	2.00	2.00	2.00	2.00	2.00	2.00
QUOTE TERRENO	7.47	7.46	7.47	7.48	7.44	7.00	7.46	8.23	9.42	10.19	10.19	10.19	9.56	8.57	7.50	6.07	6.09	7.29	8.36	8.42	8.48

PROGRESSIVE PROGETTO	-14.69	-13.77	-13.27	-12.52	-12.27	-12.01	-11.26	-10.76	-10.38	-6.39	-5.89	-3.39	-2.20	-2.08	-2.01	-1.84	0.00	1.84	2.01	2.70	3.06	6.22
PARZIALI PROGETTO	0.92	0.50	0.75	0.25	0.26	0.75	0.50	0.38	3.99	0.50	2.50	1.19	0.12	0.07	0.17	1.84	1.84	0.17	0.69	0.36	3.16	
QUOTE PROGETTO	7.48	8.01	8.01	7.51	7.51	7.51	8.01	8.01	8.01	10.29	10.29	10.31	10.31	10.21	10.21	10.21	10.23	10.21	10.21	10.25	10.27	8.47

ASSE CUCCARA

SEZIONE 2-BIS

PROGRESSIVA 9.67

AA AA – RILEVATO	m^2	14.40
AI AI – RILEVATO A1–A3	m^2	1.37
AX AX – RILEVATO FOSSO	m^2	1.27
AZ AZ – RINTERRO	m^2	1.52
BB BB – SCAVO	m^2	10.06
CA CA – VEGETALE IN RIL	m^2	1.75
DA DA – DEMOLIZIONE PAV	m^2	1.49
MA MA – FOND NON LEGATA	m^2	0.84
OA OA – BASE	m^2	0.41
da DA – DEMO PAV (AREA)	m	3.67
ea EA – FRESATURA	m	3.67
fa FA – SCOTICO IN RILE	m	4.37
fe FE – SCOTICO IN SCAV	m	4.20
fi FI – SCOTICO FOSSO I	m	3.39
ga GA – GRADONATURA	m	5.13
ha HA – ANTICAPILLARE I	m	4.37
ia IA – BONIFICA IN RIL	m	4.37
pa PA – BINDER	m	4.09
pv PV – BINDER CICLOPED	m	2.50
qa QA – USURA	m	4.09
qv QV – USURA CICLOPEDO	m	2.50
sv SV – MISTO CEMENTATO	m	2.50
ta TA – INERBIMENTO	m	9.01

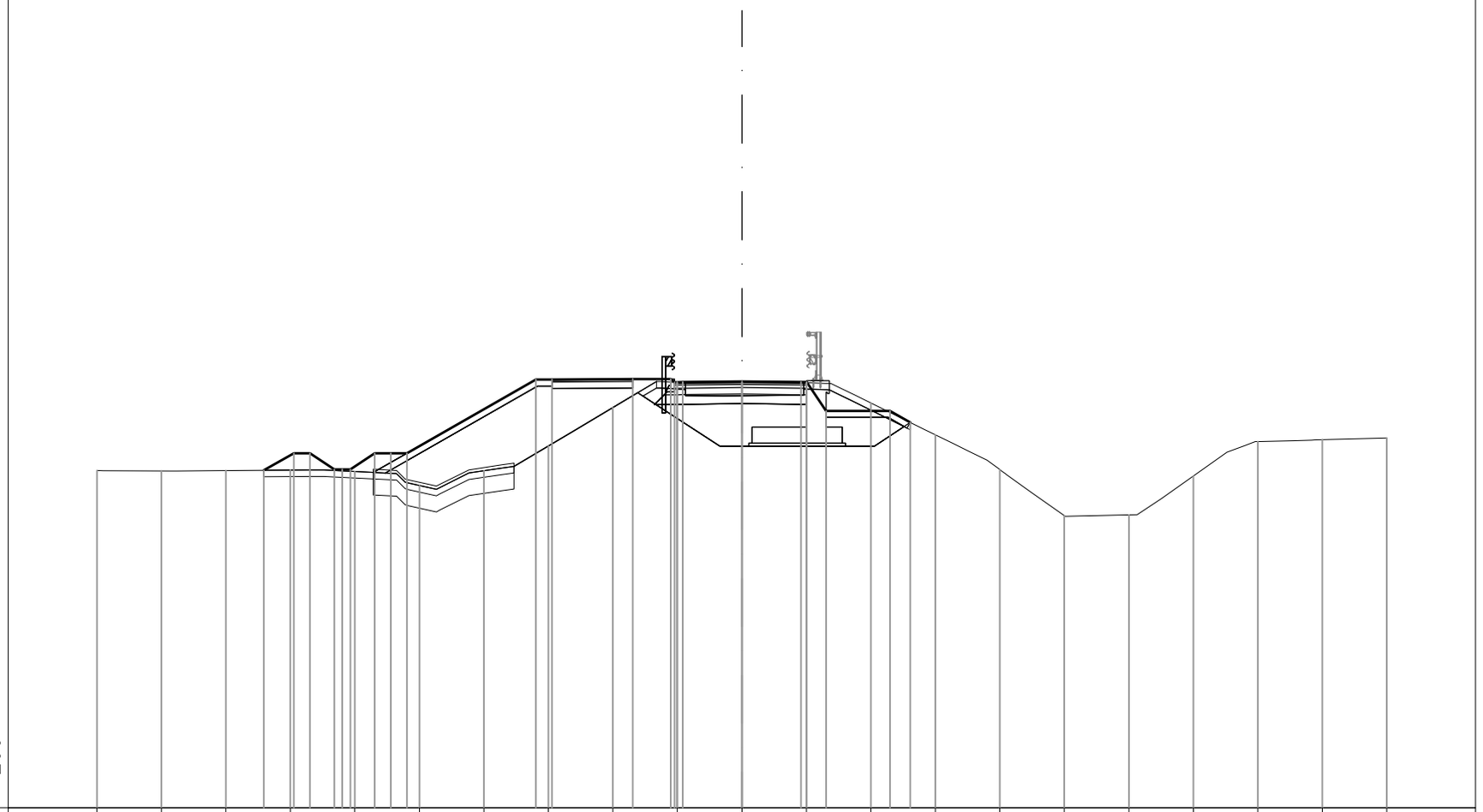

PROGRESSIVE TERRENO	-20.00	-18.00	-16.00	-14.00	-12.00	-10.00	-8.00	-6.00	-4.00	-2.00	0.00	2.00	4.00	6.00	8.00	10.00	12.00	14.00	16.00	18.00	20.00
PARZIALI TERRENO	2.00	2.00	2.00	2.00	2.00	2.00	2.00	2.00	2.00	2.00	2.00	2.00	2.00	2.00	2.00	2.00	2.00	2.00	2.00	2.00	
QUOTE TERRENO	7.47	7.46	7.47	7.48	7.44	7.00	7.46	8.23	9.42	10.19	10.19	10.19	9.56	8.57	7.50	6.07	6.09	7.29	8.36	8.42	8.48
PROGRESSIVE PROGETTO	-14.82	-13.89	-13.39	-12.64	-12.39	-12.14	-11.39	-10.88	-10.38	-6.39	-5.89	-3.39	-2.20	-2.08	-2.01	-1.84	0.00	1.84	2.01	2.61	4.59	5.22
PARZIALI PROGETTO	0.93	0.50	0.75	0.25	0.25	0.75	0.51	0.50	3.99	0.50	2.50	1.19	0.12	0.07	0.17	1.84	1.84	0.17	0.60	1.98	0.63
QUOTE PROGETTO	7.48	8.01	8.01	7.51	7.51	7.51	8.01	8.01	8.01	10.29	10.29	10.31	10.31	10.21	10.21	10.21	10.23	10.21	10.21	9.32	9.32	8.96

ASSE CUCCARA

SEZIONE 3

PROGRESSIVA 16.79

AA AA – RILEVATO	m^2	20.36
AI AI – RILEVATO A1–A3	m^2	1.50
AX AX – RILEVATO FOSSO	m^2	1.65
AZ AZ – RINTERRO	m^2	1.62
BB BB – SCAVO	m^2	13.30
CA CA – VEGETALE IN RIL	m^2	2.05
DA DA – DEMOLIZIONE PAV	m^2	1.43
MA MA – FOND NON LEGATA	m^2	0.93
OA OA – BASE	m^2	0.46
da DA – DEMO PAV (AREA)	m	3.57
ea EA – FRESATURA	m	3.57
fa FA – SCOTICO IN RILE	m	5.41
fe FE – SCOTICO IN SCAV	m	4.78
fi FI – SCOTICO FOSSO I	m	3.32
ga GA – GRADONATURA	m	5.55
ha HA – ANTICAPILLARE I	m	5.41
ia IA – BONIFICA IN RIL	m	5.41
pa PA – BINDER	m	4.55
pv PV – BINDER CICLOPED	m	2.51
qa QA – USURA	m	4.55
qv QV – USURA CICLOPEDO	m	2.51
sv SV – MISTO CEMENTATO	m	2.51
ta TA – INERBIMENTO	m	10.48

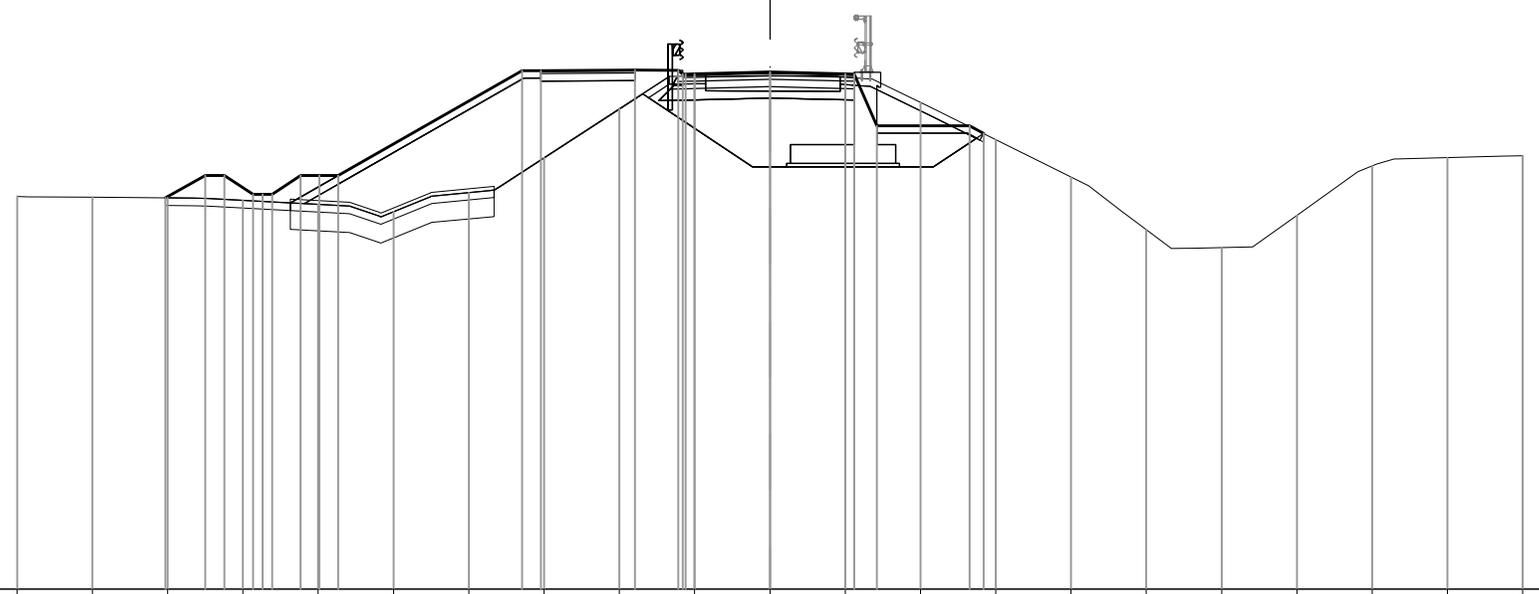

PROGRESSIVE TERRENO	-20.00	-18.00	-16.00	-14.00	-12.00	-10.00	-8.00	-6.00	-4.00	-2.00	0.00	2.00	4.00	6.00	8.00	10.00	12.00	14.00	16.00	18.00	20.00
PARZIALI TERRENO	2.00	2.00	2.00	2.00	2.00	2.00	2.00	2.00	2.00	2.00	2.00	2.00	2.00	2.00	2.00	2.00	2.00	2.00	2.00	2.00	
QUOTE TERRENO	7.44	7.42	7.40	7.33	7.23	7.03	7.54	8.47	9.76	10.63	10.64	10.61	9.94	8.95	7.95	6.56	6.08	6.94	8.25	8.47	8.52

PROGRESSIVE PROGETTO	-16.06	-15.00	-14.49	-13.73	-13.48	-13.23	-12.47	-11.97	-11.47	-6.59	-6.09	-3.58	-2.43	-2.31	-2.24	-2.00	0.00	2.00	2.24	2.84	5.31	5.68
PARZIALI PROGETTO	1.06	0.51	0.76	0.25	0.25	0.76	0.50	0.50	4.88	0.50	2.51	1.15	0.12	0.07	0.24	2.00	2.00	0.24	0.60	2.47	0.37	
QUOTE PROGETTO	7.40	7.99	7.99	7.49	7.49	7.49	7.99	7.99	7.99	10.78	10.78	10.80	10.79	10.69	10.69	10.70	10.75	10.70	10.69	9.32	9.32	9.11

ASSE CUCCARA

SEZIONE 4

PROGRESSIVA 23.92

AA AA – RILEVATO	m^2	27.45
AI AI – RILEVATO A1–A3	m^2	1.68
AX AX – RILEVATO FOSSO	m^2	1.50
AZ AZ – RINTERRO	m^2	1.66
BB BB – SCAVO	m^2	16.43
CA CA – VEGETALE IN RIL	m^2	2.28
DA DA – DEMOLIZIONE PAV	m^2	1.47
MA MA – FOND NON LEGATA	m^2	1.05
OA OA – BASE	m^2	0.52
da DA – DEMO PAV (AREA)	m	3.65
ea EA – FRESATURA	m	3.65
fa FA – SCOTICO IN RILE	m	5.85
fe FE – SCOTICO IN SCAV	m	5.15
fi FI – SCOTICO FOSSO I	m	3.47
ga GA – GRADONATURA	m	6.27
ha HA – ANTICAPILLARE I	m	5.85
ia IA – BONIFICA IN RIL	m	5.85
pa PA – BINDER	m	5.13
pv PV – BINDER CICLOPED	m	2.51
qa QA – USURA	m	5.13
qv QV – USURA CICLOPEDO	m	2.51
sv SV – MISTO CEMENTATO	m	2.51
ta TA – INERBIMENTO	m	11.56

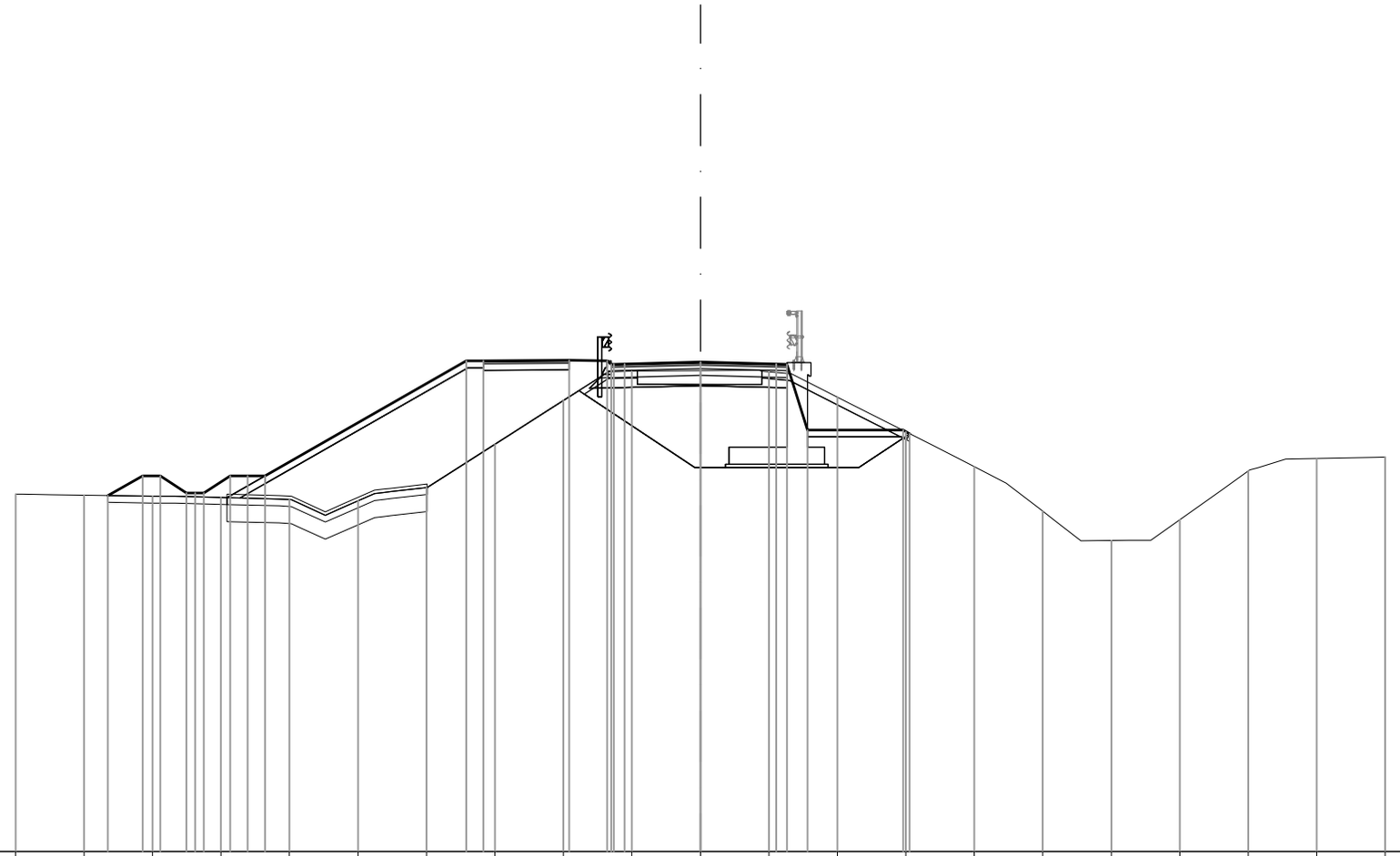

PROGRESSIVE TERRENO	-20.00	-18.00	-16.00	-14.00	-12.00	-10.00	-8.00	-6.00	-4.00	-2.00	0.00	2.00	4.00	6.00	8.00	10.00	12.00	14.00	16.00	18.00	20.00	
PARZIALI TERRENO	2.00	2.00	2.00	2.00	2.00	2.00	2.00	2.00	2.00	2.00	2.00	2.00	2.00	2.00	2.00	2.00	2.00	2.00	2.00	2.00		
QUOTE TERRENO	7.45	7.41	7.39	7.35	7.28	7.25	7.64	8.90	10.18	11.04	11.05	11.02	10.28	9.27	8.25	6.94	6.09	6.70	8.12	8.48	8.53	
PROGRESSIVE PROGETTO	-17.30	-16.28	-15.77	-15.01	-14.75	-14.50	-13.73	-13.22	-12.71	-6.84	-6.34	-3.83	-2.72	-2.60	-2.53	-2.22	0.00	2.22	2.53	3.13	5.92	6.11
PARZIALI PROGETTO	1.02	0.51	0.76	0.26	0.25	0.77	0.51	0.51	5.87	0.50	2.51	1.11	0.12	0.07	0.31	2.22	2.22	0.31	0.60	2.79	0.19	
QUOTE PROGETTO	7.40	7.98	7.98	7.48	7.48	7.48	7.98	7.98	7.98	11.34	11.34	11.35	11.34	11.24	11.24	11.25	11.30	11.25	11.24	9.32	9.32	9.21

ASSE CUCCARA

SEZIONE 5

PROGRESSIVA 29.67

AA AA – RILEVATO	m^2	34.31
AI AI – RILEVATO A1–A3	m^2	1.81
AX AX – RILEVATO FOSSO	m^2	1.38
AZ AZ – RINTERRO	m^2	1.65
BB BB – SCAVO	m^2	19.15
CA CA – VEGETALE IN RIL	m^2	2.43
DA DA – DEMOLIZIONE PAV	m^2	1.48
MA MA – FOND NON LEGATA	m^2	1.15
OA OA – BASE	m^2	0.56
da DA – DEMO PAV (AREA)	m	3.62
ea EA – FRESATURA	m	3.62
fa FA – SCOTICO IN RILE	m	6.32
fe FE – SCOTICO IN SCAV	m	6.53
fi FI – SCOTICO FOSSO I	m	3.44
ga GA – GRADONATURA	m	5.71
ha HA – ANTICAPILLARE I	m	6.32
ia IA – BONIFICA IN RIL	m	6.32
pa PA – BINDER	m	5.59
pv PV – BINDER CICLOPED	m	2.50
qa QA – USURA	m	5.59
qv QV – USURA CICLOPEDO	m	2.50
sv SV – MISTO CEMENTATO	m	2.50
ta TA – INERBIMENTO	m	12.55

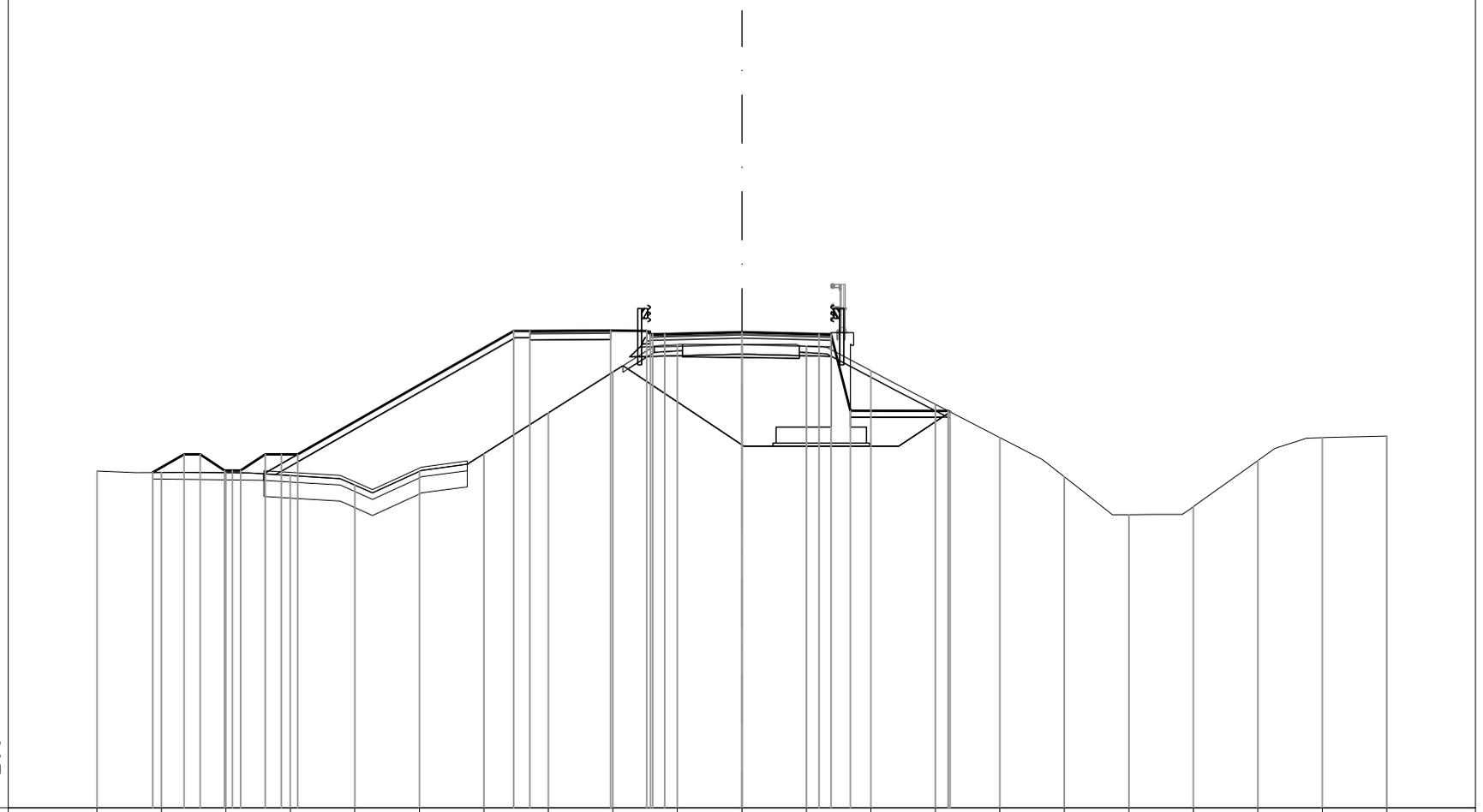

PROGRESSIVE TERRENO	-20.00	-18.00	-16.00	-14.00	-12.00	-10.00	-8.00	-6.00	-4.00	-2.00	0.00	2.00	4.00	6.00	8.00	10.00	12.00	14.00	16.00	18.00	20.00
PARZIALI TERRENO	2.00	2.00	2.00	2.00	2.00	2.00	2.00	2.00	2.00	2.00	2.00	2.00	2.00	2.00	2.00	2.00	2.00	2.00	2.00	2.00
QUOTE TERRENO	7.45	7.41	7.41	7.31	7.02	7.44	7.99	9.26	10.52	11.38	11.38	11.33	10.56	9.52	8.49	7.27	6.10	6.35	7.78	8.49	8.54

PROGRESSIVE PROGETTO	-18.27	-17.29	-16.79	-16.04	-15.79	-15.54	-14.78	-14.28	-13.77	-7.07	-6.57	-4.07	-2.95	-2.83	-2.76	-2.39	0.00	2.39	2.76	3.36	6.40	6.46
PARZIALI PROGETTO	0.98	0.50	0.75	0.25	0.25	0.76	0.50	0.51	6.70	0.50	2.50	1.12	0.12	0.07	0.37	2.39	2.39	0.37	0.60	3.04	0.06
QUOTE PROGETTO	7.41	7.97	7.97	7.47	7.47	7.47	7.97	7.97	7.97	11.79	11.79	11.81	11.80	11.70	11.70	11.71	11.76	11.71	11.70	9.32	9.32	9.28

ASSE CUCCARA

SEZIONE 5-BIS

PROGRESSIVA 29.68

AA AA – RILEVATO	m^2	17.73
AI AI – RILEVATO A1–A3	m^2	1.82
AX AX – RILEVATO FOSSO	m^2	3.39
AZ AZ – RINTERRO	m^2	5.86
BB BB – SCAVO	m^2	27.99
CA CA – VEGETALE IN RIL	m^2	1.79
DA DA – DEMOLIZIONE PAV	m^2	1.48
MA MA – FOND NON LEGATA	m^2	1.14
OA OA – BASE	m^2	0.56
da DA – DEMO PAV (AREA)	m	3.62
ea EA – FRESATURA	m	3.62
fa FA – SCOTICO IN RILE	m	3.50
fe FE – SCOTICO IN SCAV	m	10.58
fi FI – SCOTICO FOSSO I	m	5.45
ga GA – GRADONATURA	m	1.03
ha HA – ANTICAPILLARE I	m	3.50
ia IA – BONIFICA IN RIL	m	3.50
pa PA – BINDER	m	5.59
pv PV – BINDER CICLOPED	m	2.50
qa QA – USURA	m	5.59
qv QV – USURA CICLOPEDO	m	2.50
sv SV – MISTO CEMENTATO	m	2.50
ta TA – INERBIMENTO	m	14.86

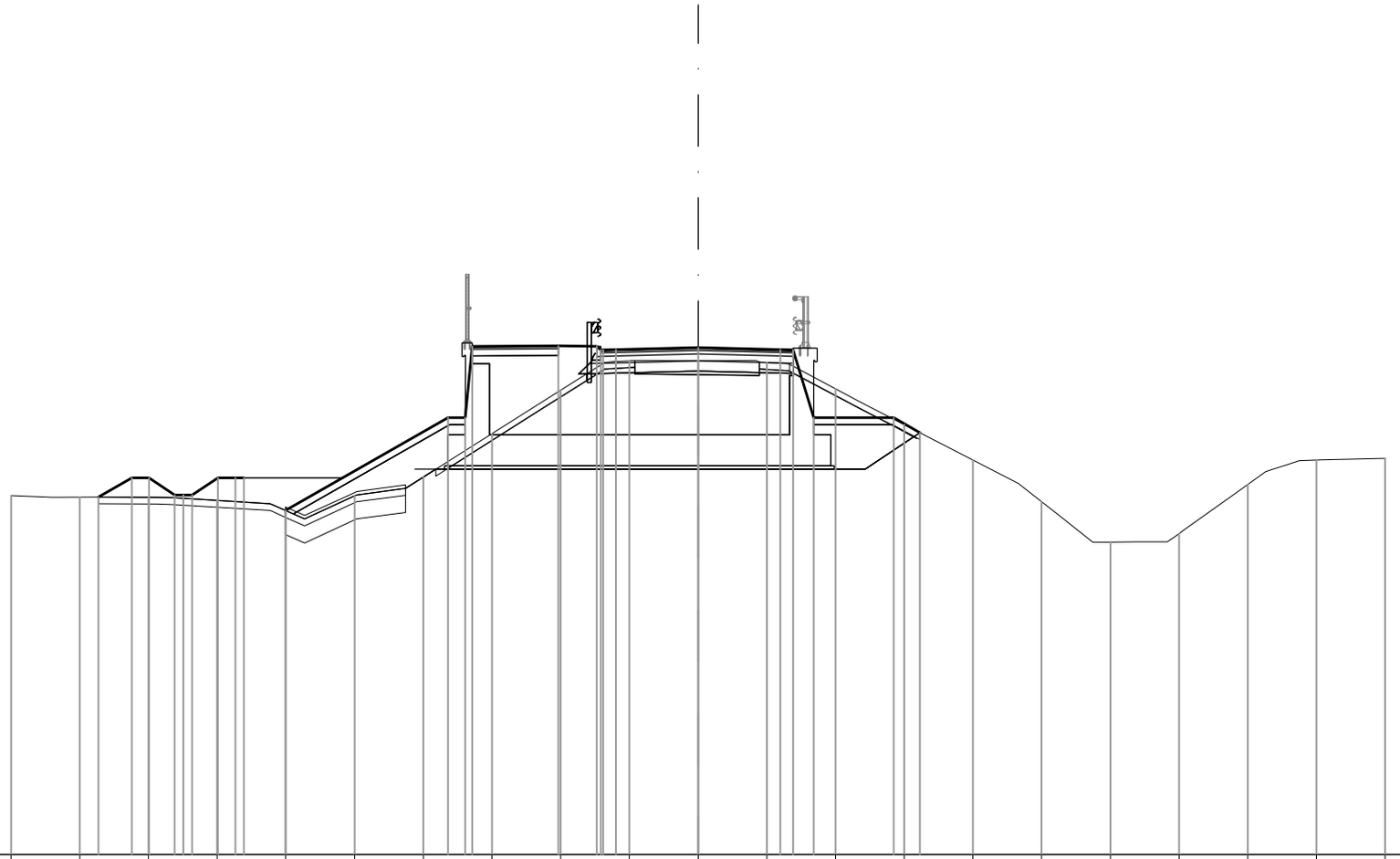

PROGRESSIVE TERRENO	-20.00	-18.00	-16.00	-14.00	-12.00	-10.00	-8.00	-6.00	-4.00	-2.00	0.00	2.00	4.00	6.00	8.00	10.00	12.00	14.00	16.00	18.00	20.00	
PARZIALI TERRENO	2.00	2.00	2.00	2.00	2.00	2.00	2.00	2.00	2.00	2.00	2.00	2.00	2.00	2.00	2.00	2.00	2.00	2.00	2.00	2.00		
QUOTE TERRENO	7.45	7.41	7.41	7.31	7.02	7.44	7.99	9.26	10.52	11.38	11.38	11.33	10.56	9.52	8.49	7.27	6.10	6.35	7.78	8.49	8.54	
PROGRESSIVE PROGETTO	-17.46	-16.48	-15.98	-15.23	-14.98	-14.73	-13.97	-13.47	-13.22	-12.01	-7.28	-6.78	-6.57	-4.07	-2.95	-2.83	-2.76	-2.39	0.00	2.39	2.76	3.36	5.69	6.46
PARZIALI PROGETTO	0.98	0.50	0.75	0.25	0.25	0.76	0.50	0.25	4.73	0.50	0.21	2.50	1.12	0.12	0.07	0.37	2.39	2.39	0.37	0.60	2.33	0.77
QUOTE PROGETTO	7.41	7.97	7.97	7.47	7.47	7.47	7.97	7.97	7.97	7.02	9.72	9.72	11.80	11.81	11.80	11.70	11.70	11.71	11.77	11.71	11.70	9.72	9.72	9.28

ASSE CUCCARA

AA	AA – RILEVATO	m^2	22.54
AI	AI – RILEVATO A1–A3	m^2	1.98
AX	AX – RILEVATO FOSSO	m^2	2.40
AZ	AZ – RINTERRO	m^2	5.10
BB	BB – SCAVO	m^2	33.51
CA	CA – VEGETALE IN RIL	m^2	1.89
DA	DA – DEMOLIZIONE PAV	m^2	1.43
MA	MA – FOND NON LEGATA	m^2	1.26
OA	OA – BASE	m^2	0.61
da	DA – DEMO PAV (AREA)	m	3.61
ea	EA – FRESATURA	m	3.61
fe	FE – SCOTICO IN SCAV	m	11.63
fi	FI – SCOTICO FOSSO I	m	3.33
ga	GA – GRADONATURA	m	4.14
pa	PA – BINDER	m	6.09
pv	PV – BINDER CICLOPED	m	2.50
qa	QA – USURA	m	6.09
qv	QV – USURA CICLOPEDO	m	2.50
sv	SV – MISTO CEMENTATO	m	2.50
ta	TA – INERBIMENTO	m	9.59

SEZIONE 6

PROGRESSIVA 36.04

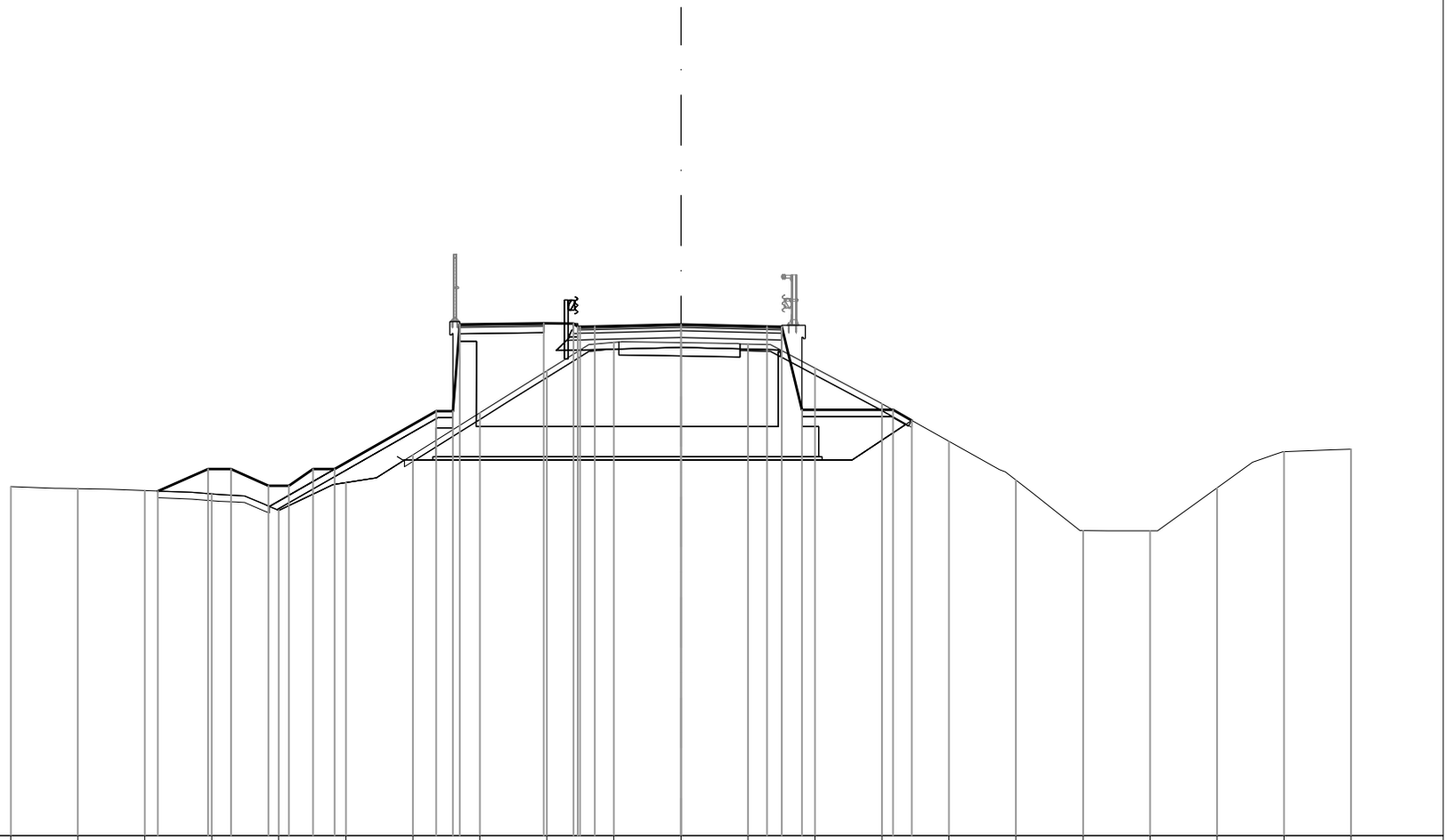

PROGRESSIVE TERRENO	-20.00	-18.00	-16.00	-14.00	-12.00	-10.00	-8.00	-6.00	-4.00	-2.00	0.00	2.00	4.00	6.00	8.00	10.00	12.00	14.00	16.00	18.00	20.00
PARZIALI TERRENO		2.00	2.00	2.00	2.00	2.00	2.00	2.00	2.00	2.00	2.00	2.00	2.00	2.00	2.00	2.00	2.00	2.00	2.00	2.00
QUOTE TERRENO	7.43	7.37	7.31	7.21	6.72	7.55	8.38	9.63	10.89	11.74	11.73	11.68	10.96	9.90	8.78	7.62	6.11	6.11	7.39	8.47	8.55

PROGRESSIVE PROGETTO	-15.61	-14.11	-13.42	-12.30	-11.70	-10.98	-10.33	-7.31	-6.80	-6.60	-4.10	-3.20	-3.08	-3.01	-2.57	0.00	2.57	3.01	3.61	6.33	6.89
PARZIALI PROGETTO	1.50	0.69	1.12	0.60	0.72	0.65	3.02	0.51	0.20	2.50	0.90	0.12	0.07	0.44	2.57	2.57	0.44	0.60	2.72	0.56
QUOTE PROGETTO	7.29	7.95	7.95	7.45	7.45	7.95	7.95	9.68	9.68	12.27	12.30	12.30	12.20	12.20	12.21	12.27	12.21	12.20	9.72	9.72	9.40

ASSE CUCCARA

AA	AA – RILEVATO	m^2	30.90
AI	AI – RILEVATO A1–A3	m^2	1.94
AX	AX – RILEVATO FOSSO	m^2	2.66
AZ	AZ – RINTERRO	m^2	4.25
BB	BB – SCAVO	m^2	43.84
CA	CA – VEGETALE IN RIL	m^2	1.67
DA	DA – DEMOLIZIONE PAV	m^2	1.40
MA	MA – FOND NON LEGATA	m^2	1.30
OA	OA – BASE	m^2	0.66
da	DA – DEMO PAV (AREA)	m	3.63
ea	EA – FRESATURA	m	3.63
fe	FE – SCOTICO IN SCAV	m	12.99
fi	FI – SCOTICO FOSSO I	m	3.62
ga	GA – GRADONATURA	m	2.35
pa	PA – BINDER	m	6.50
pv	PV – BINDER CICLOPED	m	2.50
qa	QA – USURA	m	6.50
qv	QV – USURA CICLOPEDO	m	2.50
sv	SV – MISTO CEMENTATO	m	2.50
ta	TA – INERBIMENTO	m	8.93

SEZIONE 7

PROGRESSIVA 48.15

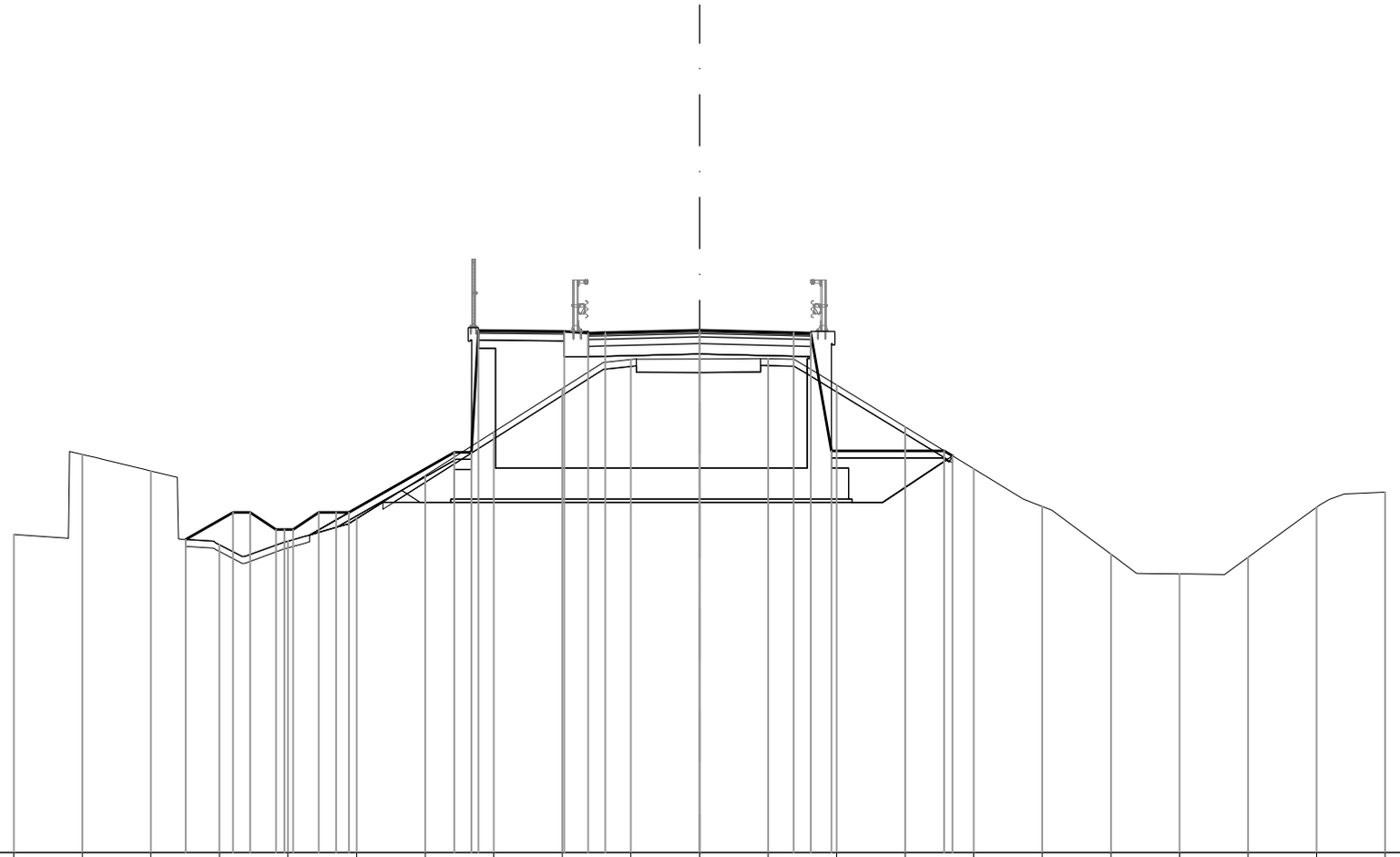

PROGRESSIVE TERRENO	-20.00	-18.00	-16.00	-14.00	-12.00	-10.00	-8.00	-6.00	-4.00	-2.00	0.00	2.00	4.00	6.00	8.00	10.00	12.00	14.00	16.00	18.00	20.00
PARZIALI TERRENO		2.00	2.00	2.00	2.00	2.00	2.00	2.00	2.00	2.00	2.00	2.00	2.00	2.00	2.00	2.00	2.00	2.00	2.00	2.00
QUOTE TERRENO	7.28	9.62	9.14	6.98	7.09	7.74	9.00	10.27	11.54	12.39	12.40	12.41	11.64	10.42	9.20	8.10	6.71	6.13	6.62	8.08	8.52

PROGRESSIVE PROGETTO	-14.99	-13.60	-13.10	-12.35	-12.10	-11.85	-11.10	-10.60	-10.22	-7.15	-6.65	-6.45	-3.95	-3.95	-3.25	-3.25	-3.25	-2.75	0.00	2.75	3.25	3.85	7.13	7.38
PARZIALI PROGETTO	1.39	0.50	0.75	0.25	0.25	0.75	0.50	0.38	3.07	0.50	0.20	2.50	0.70	0.50	2.75	2.75	0.50	0.60	3.28	0.25
QUOTE PROGETTO	7.14	7.93	7.93	7.43	7.43	7.43	7.93	7.93	7.93	9.68	9.68	13.24	13.21	13.21	13.16	13.16	13.17	13.24	13.17	13.16	9.72	9.72	9.58

ASSE CUCCARA

AA	AA – RILEVATO	m^2	38.83
AI	AI – RILEVATO A1–A3	m^2	1.95
AX	AX – RILEVATO FOSSO	m^2	2.55
AZ	AZ – RINTERRO	m^2	4.94
BB	BB – SCAVO	m^2	52.53
CA	CA – VEGETALE IN RIL	m^2	1.83
DA	DA – DEMOLIZIONE PAV	m^2	1.36
MA	MA – FOND NON LEGATA	m^2	1.30
OA	OA – BASE	m^2	0.66
da	DA – DEMO PAV (AREA)	m	3.61
ea	EA – FRESATURA	m	3.61
fe	FE – SCOTICO IN SCAV	m	14.13
fi	FI – SCOTICO FOSSO I	m	3.63
ga	GA – GRADONATURA	m	1.70
pa	PA – BINDER	m	6.50
pv	PV – BINDER CICLOPED	m	2.50
qa	QA – USURA	m	6.50
qv	QV – USURA CICLOPEDO	m	2.50
sv	SV – MISTO CEMENTATO	m	2.50
ta	TA – INERBIMENTO	m	9.33

SEZIONE 8

PROGRESSIVA 59.00

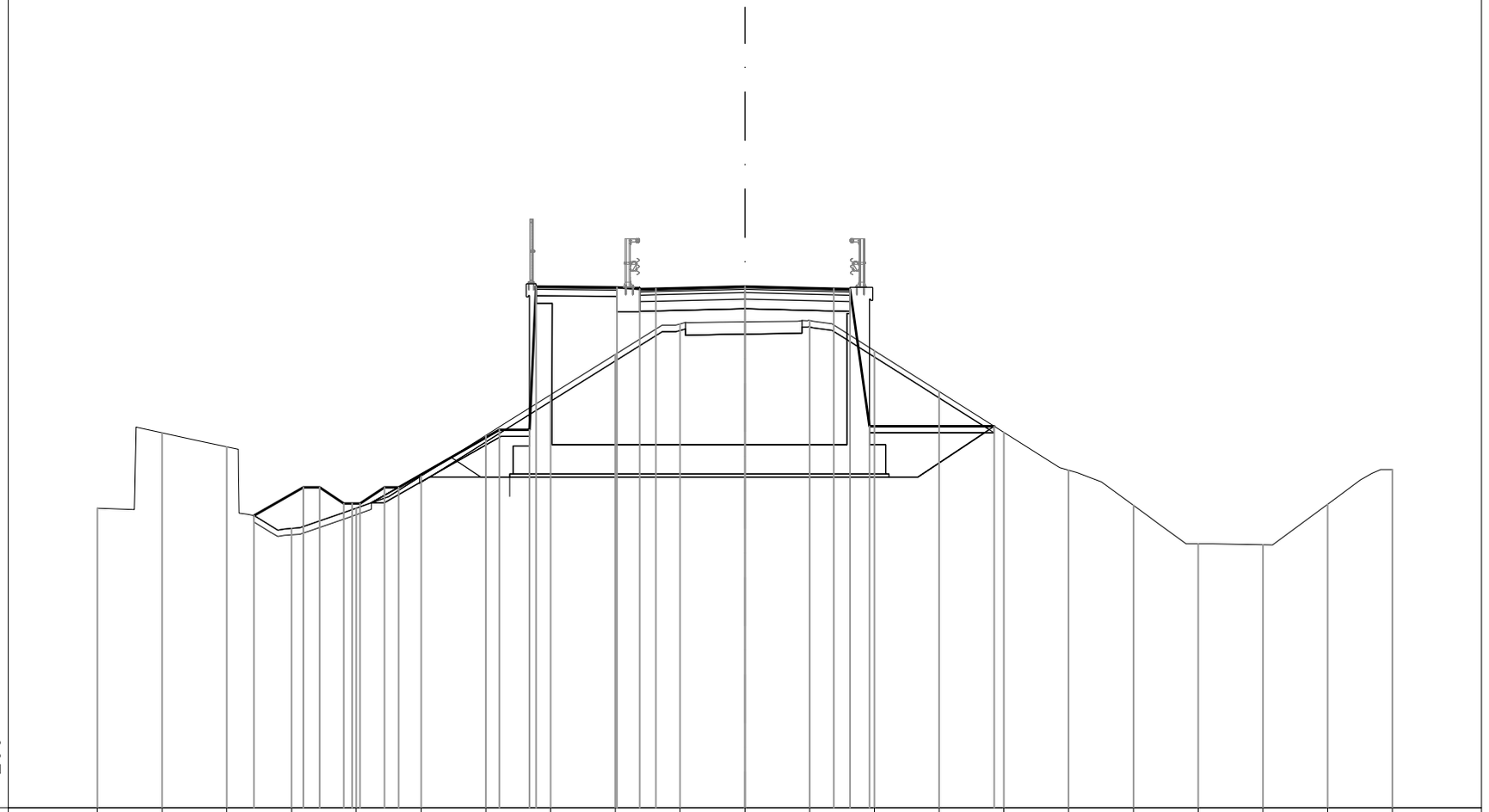

PROGRESSIVE TERRENO	-20.00	-18.00	-16.00	-14.00	-12.00	-10.00	-8.00	-6.00	-4.00	-2.00	0.00	2.00	4.00	6.00	8.00	10.00	12.00	14.00	16.00	18.00	20.00
PARZIALI TERRENO		2.00	2.00	2.00	2.00	2.00	2.00	2.00	2.00	2.00	2.00	2.00	2.00	2.00	2.00	2.00	2.00	2.00	2.00	2.00	
QUOTE TERRENO	7.26	9.59	9.15	6.63	7.26	8.25	9.51	10.76	12.01	12.95	13.02	13.06	12.13	10.87	9.60	8.43	7.35	6.16	6.13	7.38	8.45

PROGRESSIVE PROGETTO			-15.16	-13.63 -13.13	-12.38 -12.13	-11.88 -11.13 -10.69		-7.59 -6.65 -6.45		-3.95 -3.95	-3.25 -3.25 -2.75	0.00		2.75 3.25 3.85		7.70					
PARZIALI PROGETTO			1.53	0.50 0.75	0.25 0.25	0.75 0.44	3.10	0.94 0.20	2.50	0.70	0.50 2.75		2.75	0.50 0.60	3.85						
QUOTE PROGETTO			7.03	7.91 7.91	7.41 7.41	7.41 7.91 7.91		9.68 9.68 14.11		14.08 14.08	14.03 14.03 14.04	14.11		14.04 14.03 9.79		9.79					

ASSE CUCCARA

AA AA – RILEVATO	m^2	37.09
AI AI – RILEVATO A1–A3	m^2	1.95
AX AX – RILEVATO FOSSO	m^2	2.61
AZ AZ – RINTERRO	m^2	4.48
BB BB – SCAVO	m^2	45.75
CA CA – VEGETALE IN RIL	m^2	2.07
DA DA – DEMOLIZIONE PAV	m^2	1.40
MA MA – FOND NON LEGATA	m^2	1.30
OA OA – BASE	m^2	0.65
da DA – DEMO PAV (AREA)	m	3.55
ea EA – FRESATURA	m	3.55
fe FE – SCOTICO IN SCAV	m	13.18
fi FI – SCOTICO FOSSO I	m	3.55
ga GA – GRADONATURA	m	4.32
pa PA – BINDER	m	6.50
pv PV – BINDER CICLOPED	m	2.50
qa QA – USURA	m	6.50
qv QV – USURA CICLOPEDO	m	2.50
sv SV – MISTO CEMENTATO	m	2.50
ta TA – INERBIMENTO	m	11.02

SEZIONE 9

PROGRESSIVA 70.00

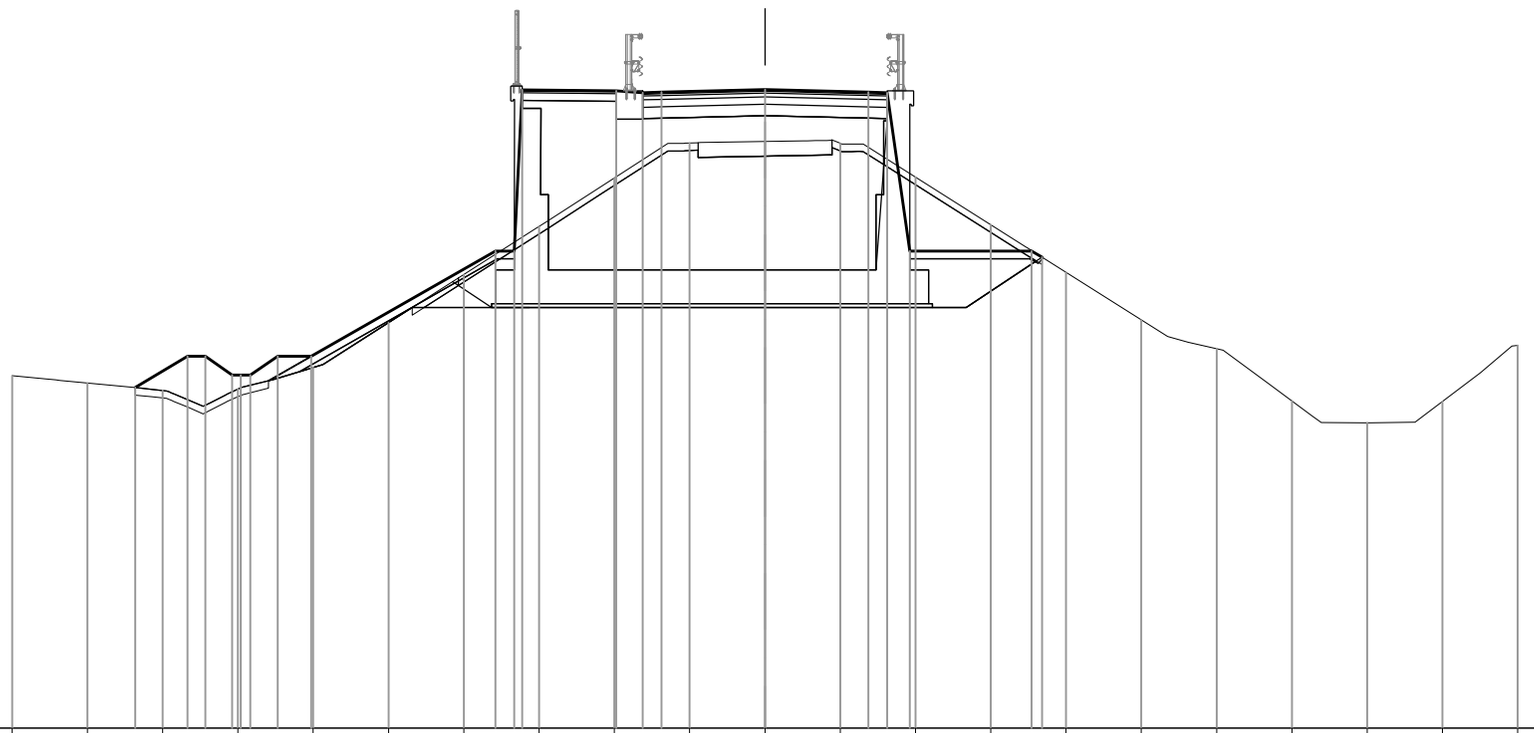

PROGRESSIVE TERRENO	-20.00	-18.00	-16.00	-14.00	-12.00	-10.00	-8.00	-6.00	-4.00	-2.00	0.00	2.00	4.00	6.00	8.00	10.00	12.00	14.00	16.00	18.00	20.00
PARZIALI TERRENO	2.00	2.00	2.00	2.00	2.00	2.00	2.00	2.00	2.00	2.00	2.00	2.00	2.00	2.00	2.00	2.00	2.00	2.00	2.00	2.00
QUOTE TERRENO	7.37	7.17	6.98	7.01	7.59	8.78	10.05	11.33	12.62	13.55	13.59	13.55	12.65	11.38	10.12	8.85	8.09	6.70	6.12	6.68	8.18

PROGRESSIVE PROGETTO	-16.73	-15.34	-14.86	-14.15	-13.92	-13.67	-12.95	-12.06	-7.16	-6.66	-6.45	-3.95	-3.95	-3.25	-3.25	-2.75	0.00	2.75	3.25	3.85	7.08	7.36
PARZIALI PROGETTO	1.39	0.48	0.71	0.23	0.25	0.72	0.89	4.90	0.50	0.21	2.50	0.70	0.50	2.75	2.75	0.50	0.60	3.23	0.28	
QUOTE PROGETTO	7.05	7.88	7.88	7.38	7.38	7.38	7.88	7.88	10.68	10.68	14.96	14.94	14.94	14.89	14.89	14.90	14.97	14.90	14.89	10.68	10.68	10.52

ASSE CUCCARA

AA AA – RILEVATO	m^2	42.33
AI AI – RILEVATO A1–A3	m^2	1.94
AX AX – RILEVATO FOSSO	m^2	2.11
AZ AZ – RINTERRO	m^2	9.85
BB BB – SCAVO	m^2	69.42
BF BF – SCAVO FOSSO	m^2	0.02
CA CA – VEGETALE IN RIL	m^2	1.63
DA DA – DEMOLIZIONE PAV	m^2	1.41
MA MA – FOND NON LEGATA	m^2	1.30
OA OA – BASE	m^2	0.66
da DA – DEMO PAV (AREA)	m	3.61
ea EA – FRESATURA	m	3.61
fe FE – SCOTICO IN SCAV	m	14.59
fi FI – SCOTICO FOSSO I	m	4.20
fo FO – SCOTICO FOSSO I	m	0.36
pa PA – BINDER	m	6.50
pv PV – BINDER CICLOPED	m	2.50
qa QA – USURA	m	6.50
qv QV – USURA CICLOPEDO	m	2.50
sv SV – MISTO CEMENTATO	m	2.50
ta TA – INERBIMENTO	m	8.14

SEZIONE 10

PROGRESSIVA 81.34

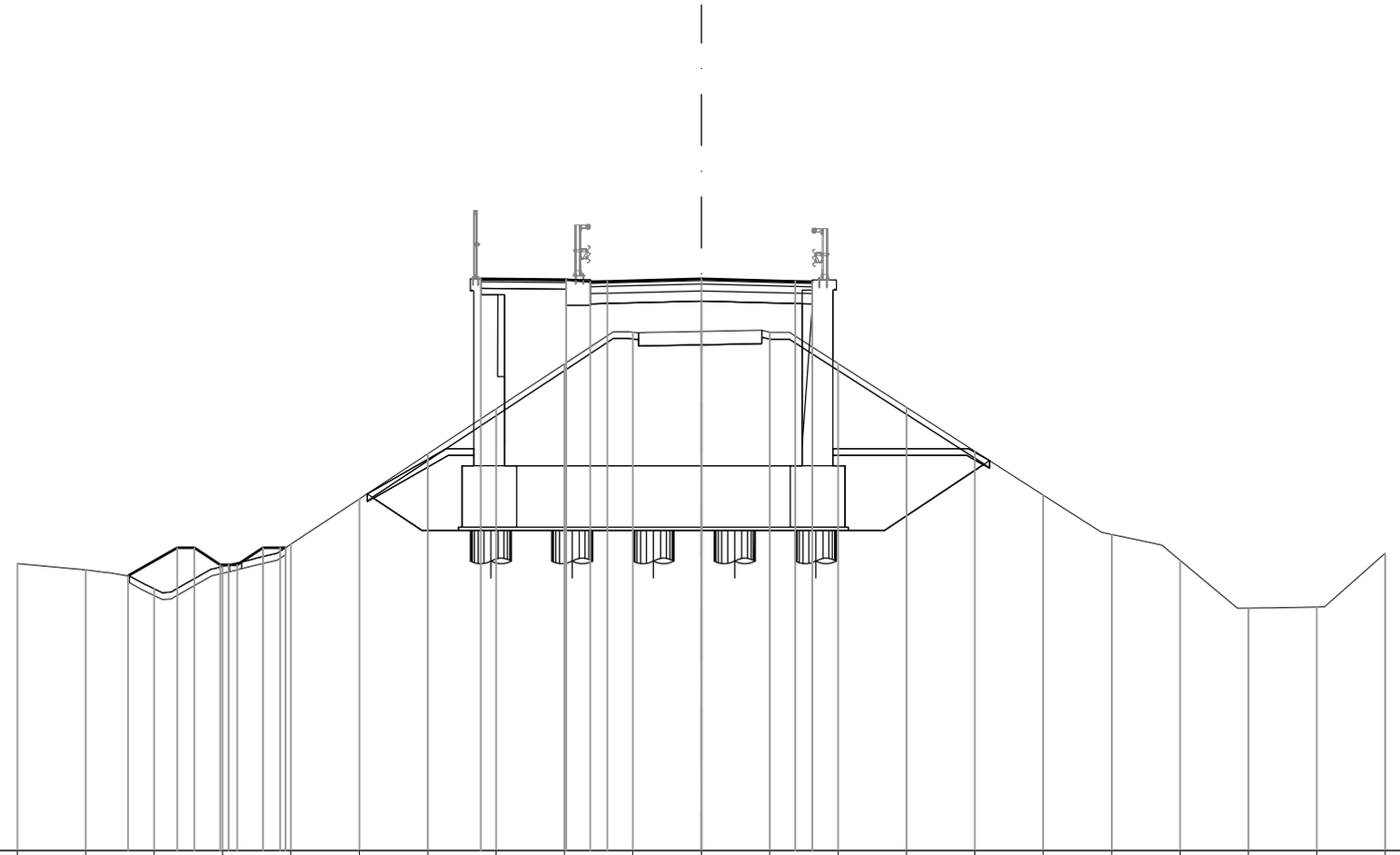

–1

200

200

PROGRESSIVE TERRENO	-20.00	-18.00	-16.00	-14.00	-12.00	-10.00	-8.00	-6.00	-4.00	-2.00	0.00	2.00	4.00	6.00	8.00	10.00	12.00	14.00	16.00	18.00	20.00
PARZIALI TERRENO		2.00	2.00	2.00	2.00	2.00	2.00	2.00	2.00	2.00	2.00	2.00	2.00	2.00	2.00	2.00	2.00	2.00	2.00	2.00
QUOTE TERRENO	7.39	7.21	6.66	7.31	7.96	9.28	10.60	11.92	13.24	14.17	14.19	14.16	13.25	11.97	10.68	9.40	8.24	7.49	6.09	6.12	7.70

PROGRESSIVE PROGETTO	-16.76	-15.32	-14.82	-14.07	-13.82	-13.57	-12.82	-12.32	-12.16	-6.45	-3.95	-3.25	-2.75	0.00	2.75	3.25				
PARZIALI PROGETTO	1.44	0.50	0.75	0.25	0.25	0.75	0.50	0.16		2.50	0.70	0.50	2.75	2.75	0.50					
QUOTE PROGETTO	7.04	7.86	7.86	7.36	7.36	7.36	7.86	7.86	7.86	15.72	15.70	15.64	15.65	15.72	15.65	15.64				

ASSE CUCCARA

AX AX – RILEVATO FOSSO	m^2	2.11
AZ AZ – RINTERRO	m^2	9.85
BB BB – SCAVO	m^2	70.13
BF BF – SCAVO FOSSO	m^2	0.02
CA CA – VEGETALE IN RIL	m^2	1.63
fe FE – SCOTICO IN SCAV	m	18.20
fi FI – SCOTICO FOSSO I	m	4.20
fo FO – SCOTICO FOSSO I	m	0.36
ta TA – INERBIMENTO	m	8.14

SEZIONE 10–BIS

PROGRESSIVA 81.35

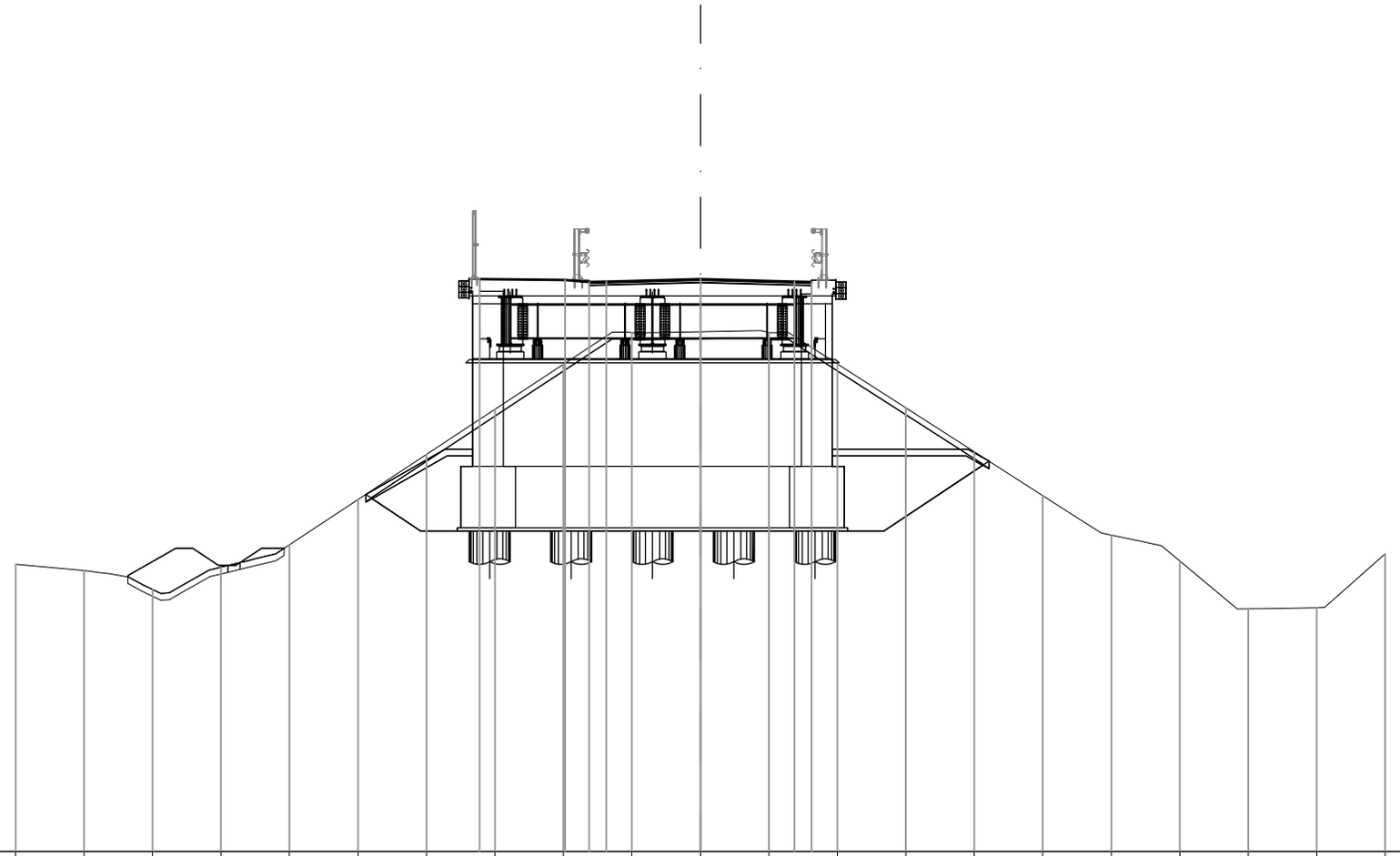

PROGRESSIVE TERRENO	-20.00	-18.00	-16.00	-14.00	-12.00	-10.00	-8.00	-6.00	-4.00	-2.00	0.00	2.00	4.00	6.00	8.00	10.00	12.00	14.00	16.00	18.00	20.00			
PARZIALI TERRENO	2.00	2.00	2.00	2.00	2.00	2.00	2.00	2.00	2.00	2.00	2.00	2.00	2.00	2.00	2.00	2.00	2.00	2.00	2.00	2.00				
QUOTE TERRENO	7.39	7.21	6.66	7.31	7.96	9.28	10.60	11.92	13.24	14.17	14.19	14.16	13.25	11.97	10.68	9.40	8.24	7.49	6.09	6.12	7.70			
PROGRESSIVE PROGETTO	-6.45	-3.95	-3.25	-2.75	0.00	2.75	3.25																	
PARZIALI PROGETTO	2.50	0.70	0.50	2.75	2.75	0.50																		
QUOTE PROGETTO	15.72	15.70	15.64	15.65	15.72	15.65	15.64																	

ASSE CUCCARA

BB BB – SCAVO	m^2	114.72
CA CA – VEGETALE IN RIL	m^2	5.61
fe FE – SCOTICO IN SCAV	m	28.09
ta TA – INERBIMENTO	m	28.11

SEZIONE 11–BIS

PROGRESSIVA 104.05

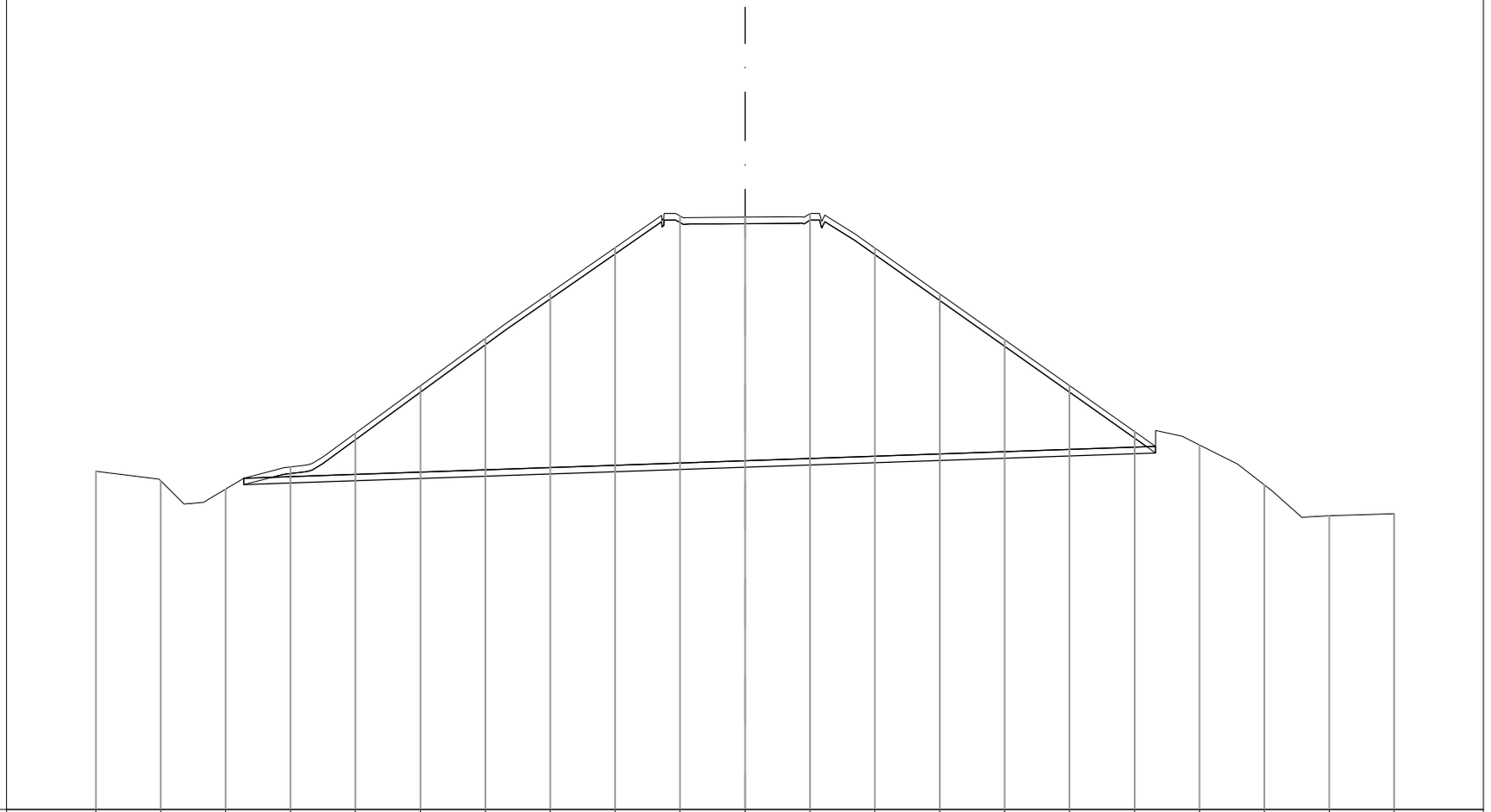

PROGRESSIVE TERRENO	-20.00	-18.00	-16.00	-14.00	-12.00	-10.00	-8.00	-6.00	-4.00	-2.00	0.00	2.00	4.00	6.00	8.00	10.00	12.00	14.00	16.00	18.00	20.00
PARZIALI TERRENO		2.00	2.00	2.00	2.00	2.00	2.00	2.00	2.00	2.00	2.00	2.00	2.00	2.00	2.00	2.00	2.00	2.00	2.00	2.00	2.00
QUOTE TERRENO	7.43	7.14	6.88	7.57	8.60	10.06	11.53	12.94	14.33	15.30	15.27	15.37	14.31	12.90	11.48	10.07	8.65	8.24	7.01	6.06	6.12
PROGRESSIVE PROGETTO																					
PARZIALI PROGETTO																					
QUOTE PROGETTO																					

ASSE CUCCARA

BB BB – SCAVO	m^2	72.89
CA CA – VEGETALE IN RIL	m^2	5.43
fe FE – SCOTICO IN SCAV	m	27.14
ta TA – INERBIMENTO	m	27.15

SEZIONE 11

PROGRESSIVA 109.34

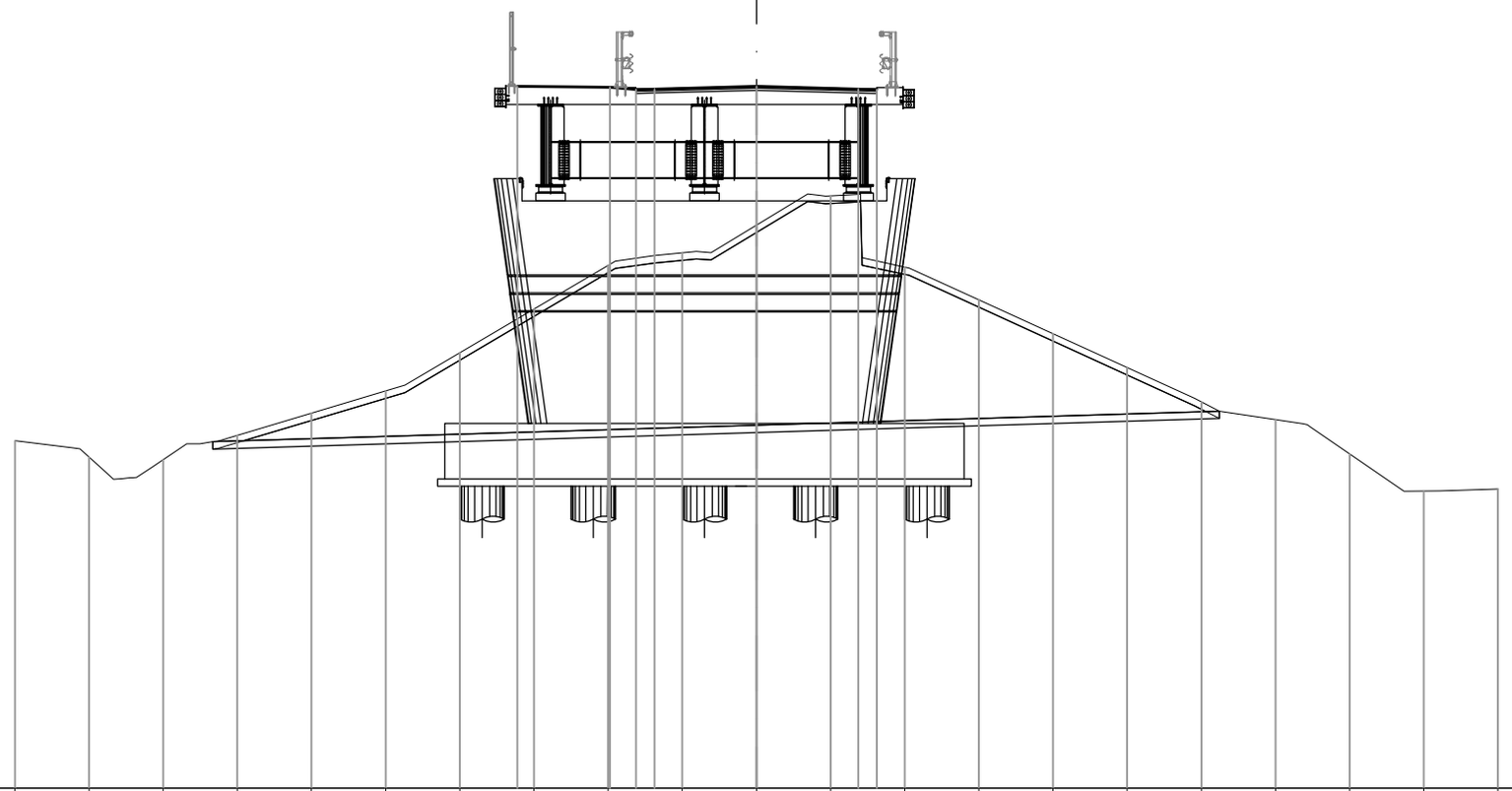

-2

200

200

PROGRESSIVE TERRENO	-20.00	-18.00	-16.00	-14.00	-12.00	-10.00	-8.00	-6.00	-4.00	-2.00	0.00	2.00	4.00	6.00	8.00	10.00	12.00	14.00	16.00	18.00	20.00
PARZIALI TERRENO		2.00	2.00	2.00	2.00	2.00	2.00	2.00	2.00	2.00	2.00	2.00	2.00	2.00	2.00	2.00	2.00	2.00	2.00	2.00	2.00
QUOTE TERRENO	7.38	6.94	6.86	7.52	8.12	8.72	9.75	10.93	12.11	12.44	13.19	13.98	12.06	11.18	10.26	9.35	8.42	7.95	7.02	6.02	6.07
PROGRESSIVE PROGETTO								-6.45	-3.95	-3.25 -2.75	0.00		2.75 3.25								
PARZIALI PROGETTO								2.50	0.70	0.50	2.75		2.75		0.50						
QUOTE PROGETTO								16.93	16.91	16.85 16.87	16.93		16.87 16.85								

ASSE CUCCARA

BB BB – SCAVO	m^2	1.91
CA CA – VEGETALE IN RIL	m^2	2.26
fe FE – SCOTICO IN SCAV	m	11.30
ta TA – INERBIMENTO	m	11.31

SEZIONE 11–TER

PROGRESSIVA 115.38

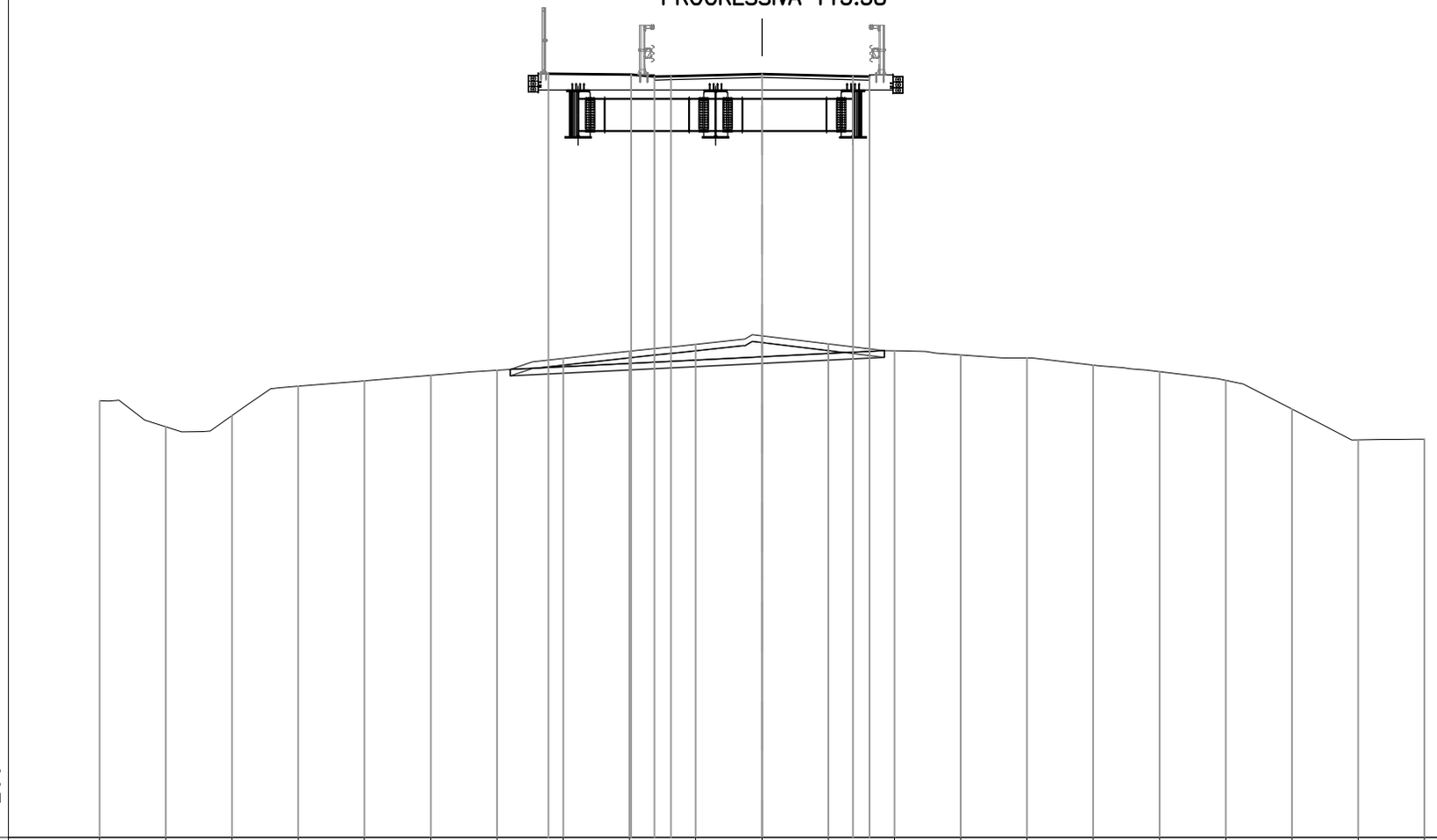

PROGRESSIVE TERRENO	-20.00	-18.00	-16.00	-14.00	-12.00	-10.00	-8.00	-6.00	-4.00	-2.00	0.00	2.00	4.00	6.00	8.00	10.00	12.00	14.00	16.00	18.00	20.00
PARZIALI TERRENO		2.00	2.00	2.00	2.00	2.00	2.00	2.00	2.00	2.00	2.00	2.00	2.00	2.00	2.00	2.00	2.00	2.00	2.00	2.00	
QUOTE TERRENO	7.19	6.41	6.75	7.64	7.80	7.97	8.12	8.47	8.69	8.90	9.16	8.91	8.70	8.58	8.49	8.27	8.07	7.82	6.95	6.02	6.03

PROGRESSIVE PROGETTO	-6.45	-3.95	-3.25	-2.75	0.00	2.75	3.25		
PARZIALI PROGETTO	2.50	0.70	0.50	2.75	2.75	0.50			
QUOTE PROGETTO	17.07	17.05	16.99	17.01	17.07	17.01	16.99		

ASSE CUCCARA

BB BB – SCAVO	m^2	0.67
CA CA – VEGETALE IN RIL	m^2	1.96
fe FE – SCOTICO IN SCAV	m	9.83
ta TA – INERBIMENTO	m	9.83

SEZIONE 12–BIS

PROGRESSIVA 144.58

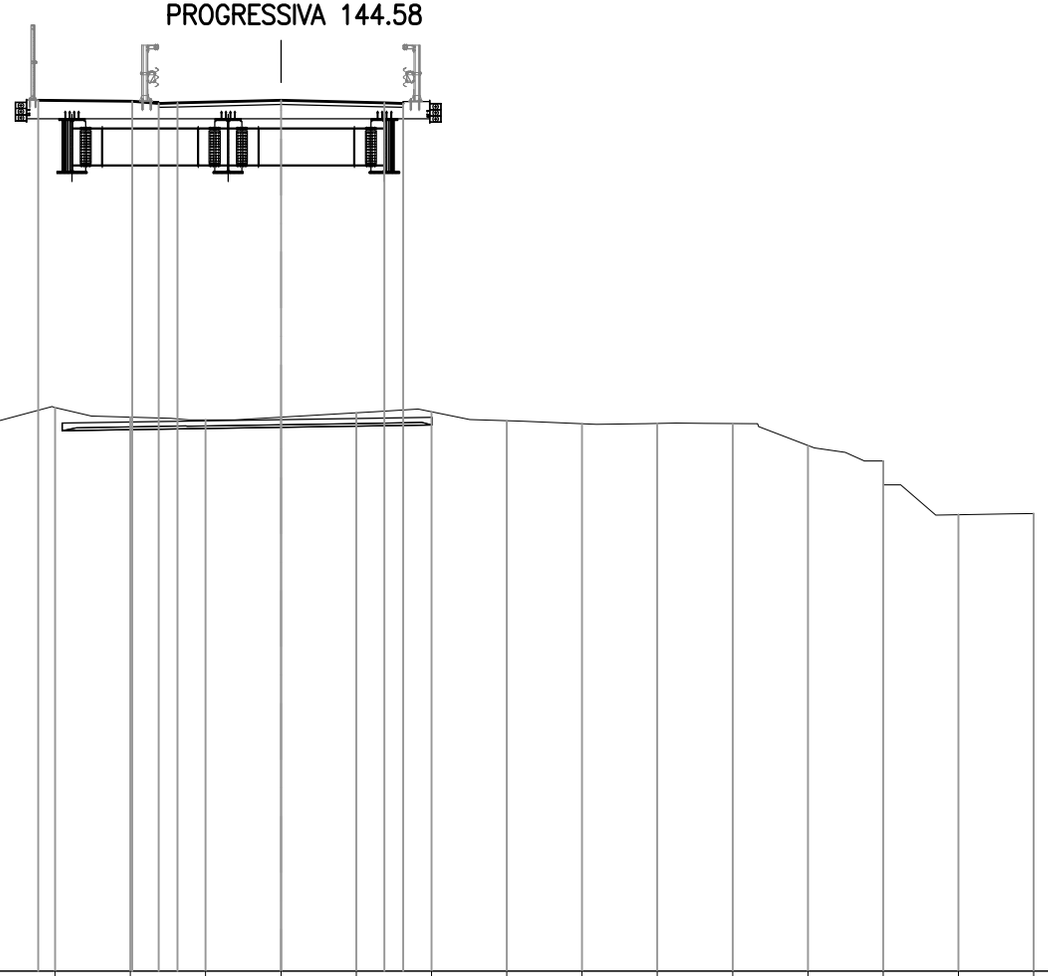

−6 200 200

PROGRESSIVE TERRENO	-20.00	-18.00	-16.00	-14.00	-12.00	-10.00	-8.00	-6.00	-4.00	-2.00	0.00	2.00	4.00	6.00	8.00	10.00	12.00	14.00	16.00	18.00	20.00
PARZIALI TERRENO		2.00	2.00	2.00	2.00	2.00	2.00	2.00	2.00	2.00	2.00	2.00	2.00	2.00	2.00	2.00	2.00	2.00	2.00	2.00	2.00
QUOTE TERRENO	7.58	7.58	7.58	8.31	8.55	8.60	8.64	8.98	8.73	8.65	8.72	8.84	8.87	8.63	8.55	8.56	8.56	7.97	7.56	6.13	6.16
PROGRESSIVE PROGETTO								-6.45	-3.95	-3.25 -2.75	0.00		2.75 3.25								
PARZIALI PROGETTO								2.50	0.70	0.50	2.75	2.75	0.50								
QUOTE PROGETTO								17.14	17.12	17.06 17.07	17.14		17.07 17.06								

ASSE CUCCARA

BB BB – SCAVO	m^2	103.68
CA CA – VEGETALE IN RIL	m^2	5.56
DA DA – DEMOLIZIONE PAV	m^2	1.36
da DA – DEMO PAV (AREA)	m	3.62
ea EA – FRESATURA	m	3.62
fe FE – SCOTICO IN SCAV	m	24.17
ta TA – INERBIMENTO	m	27.81

SEZIONE 12

PROGRESSIVA 154.84

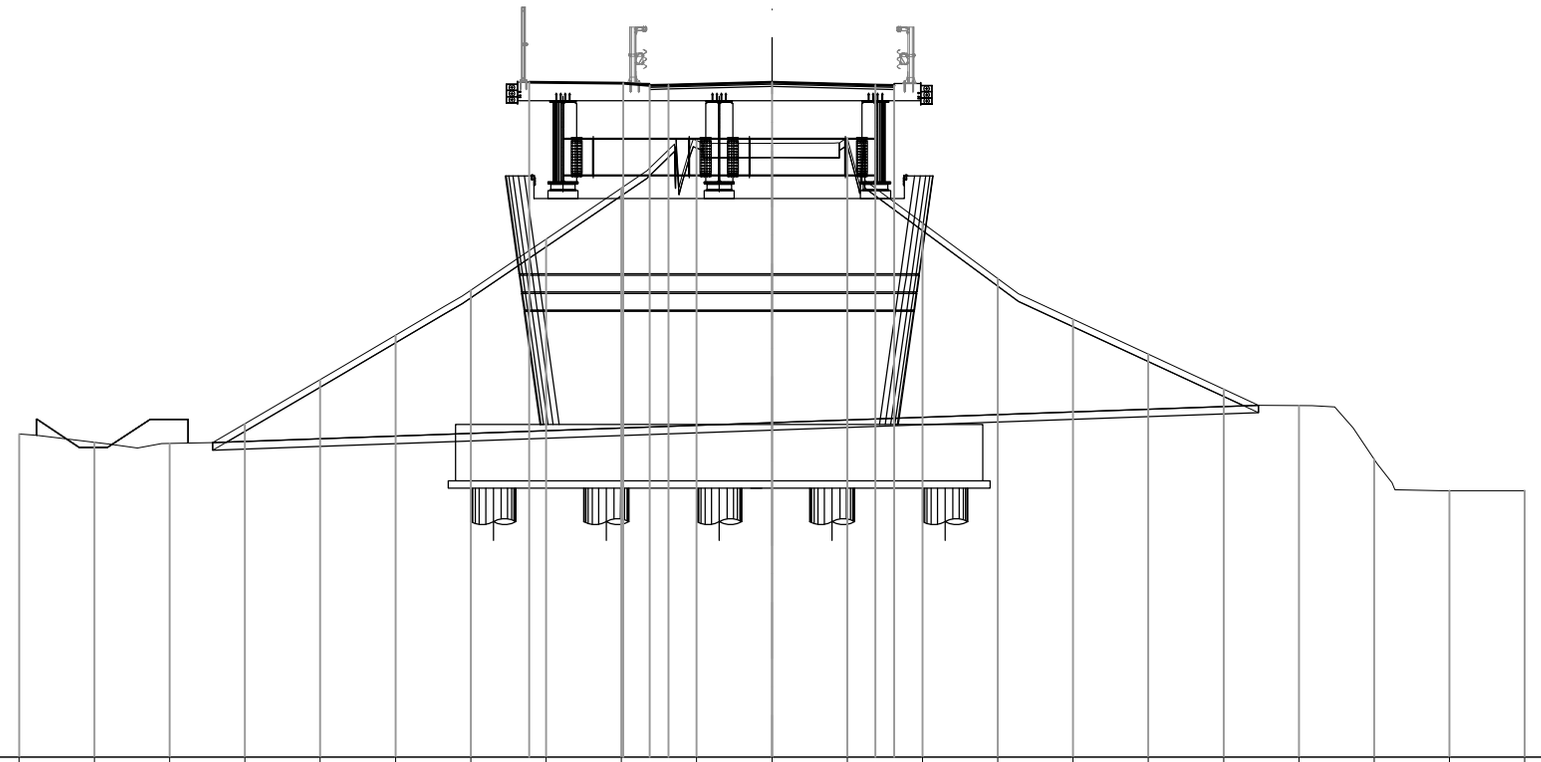

200

200

−1

PROGRESSIVE TERRENO	-20.00	-18.00	-16.00	-14.00	-12.00	-10.00	-8.00	-6.00	-4.00	-2.00	0.00	2.00	4.00	6.00	8.00	10.00	12.00	14.00	16.00	18.00	20.00			
PARZIALI TERRENO	2.00	2.00		2.00	2.00	2.00	2.00	2.00	2.00	2.00	2.00	2.00	2.00	2.00	2.00	2.00	2.00	2.00	2.00	2.00				
QUOTE TERRENO	7.59	7.37	7.34	7.86	9.03	10.21	11.41	12.77	14.13	15.39	15.32	15.46	13.20	11.72	10.64	9.71	8.79	8.34	6.92	6.08	6.09			
PROGRESSIVE PROGETTO								-6.45	-3.95	-3.25	-2.75	0.00		2.75	3.25									
PARZIALI PROGETTO								2.50	0.70	0.50	2.75	2.75		0.50										
QUOTE PROGETTO								16.93	16.91	16.85	16.87	16.93		16.87	16.85									

ASSE CUCCARA

AX AX – RILEVATO FOSSO	m^2	0.01
AZ AZ – RINTERRO	m^2	11.13
BB BB – SCAVO	m^2	72.93
BF BF – SCAVO FOSSO	m^2	0.32
CA CA – VEGETALE IN RIL	m^2	1.72
DA DA – DEMOLIZIONE PAV	m^2	2.04
da DA – DEMO PAV (AREA)	m	5.19
ea EA – FRESATURA	m	5.19
fe FE – SCOTICO IN SCAV	m	13.59
fi FI – SCOTICO FOSSO I	m	0.67
fo FO – SCOTICO FOSSO I	m	1.39
ta TA – INERBIMENTO	m	8.57

SEZIONE 13–BIS

PROGRESSIVA 182.83

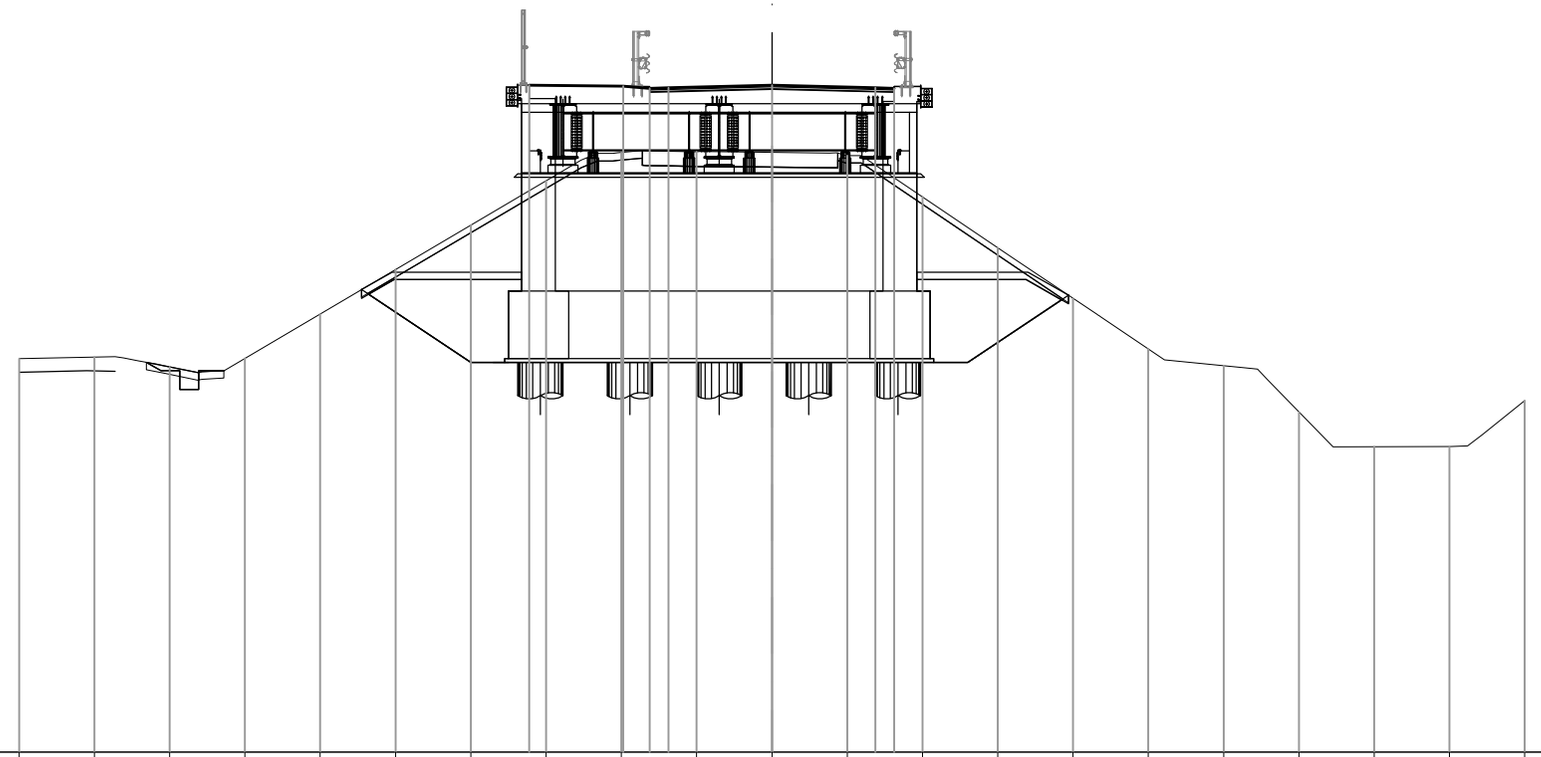

−2

200

200

PROGRESSIVE TERRENO	-20.00	-18.00	-16.00	-14.00	-12.00	-10.00	-8.00	-6.00	-4.00	-2.00	0.00	2.00	4.00	6.00	8.00	10.00	12.00	14.00	16.00	18.00	20.00
PARZIALI TERRENO		2.00	2.00	2.00	2.00	2.00	2.00	2.00	2.00	2.00	2.00	2.00	2.00	2.00	2.00	2.00	2.00	2.00	2.00	2.00	
QUOTE TERRENO	8.46	8.50	8.24	8.47	9.65	10.83	12.01	13.19	13.94	13.96	13.94	13.86	12.76	11.41	10.06	8.72	8.27	7.04	6.12	6.13	7.34
PROGRESSIVE PROGETTO								-6.45	-3.95	-3.25 -2.75	0.00		2.75 3.25								
PARZIALI PROGETTO								2.50	0.70	0.50	2.75	2.75	0.50								
QUOTE PROGETTO								15.72	15.70	15.64 15.65	15.72		15.65 15.64								

ASSE CUCCARA

AA AA – RILEVATO	m^2	42.33
AI AI – RILEVATO A1–A3	m^2	1.94
AX AX – RILEVATO FOSSO	m^2	0.01
AZ AZ – RINTERRO	m^2	11.13
BB BB – SCAVO	m^2	72.93
BF BF – SCAVO FOSSO	m^2	0.32
CA CA – VEGETALE IN RIL	m^2	1.72
DA DA – DEMOLIZIONE PAV	m^2	2.04
MA MA – FOND NON LEGATA	m^2	1.30
OA OA – BASE	m^2	0.66
da DA – DEMO PAV (AREA)	m	5.19
ea EA – FRESATURA	m	5.19
fe FE – SCOTICO IN SCAV	m	13.59
fi FI – SCOTICO FOSSO I	m	0.67
fo FO – SCOTICO FOSSO I	m	1.39
pa PA – BINDER	m	6.50
pv PV – BINDER CICLOPED	m	2.50
qa QA – USURA	m	6.50
qv QV – USURA CICLOPEDO	m	2.50
sv SV – MISTO CEMENTATO	m	2.50
ta TA – INERBIMENTO	m	8.57

SEZIONE 13

PROGRESSIVA 182.84

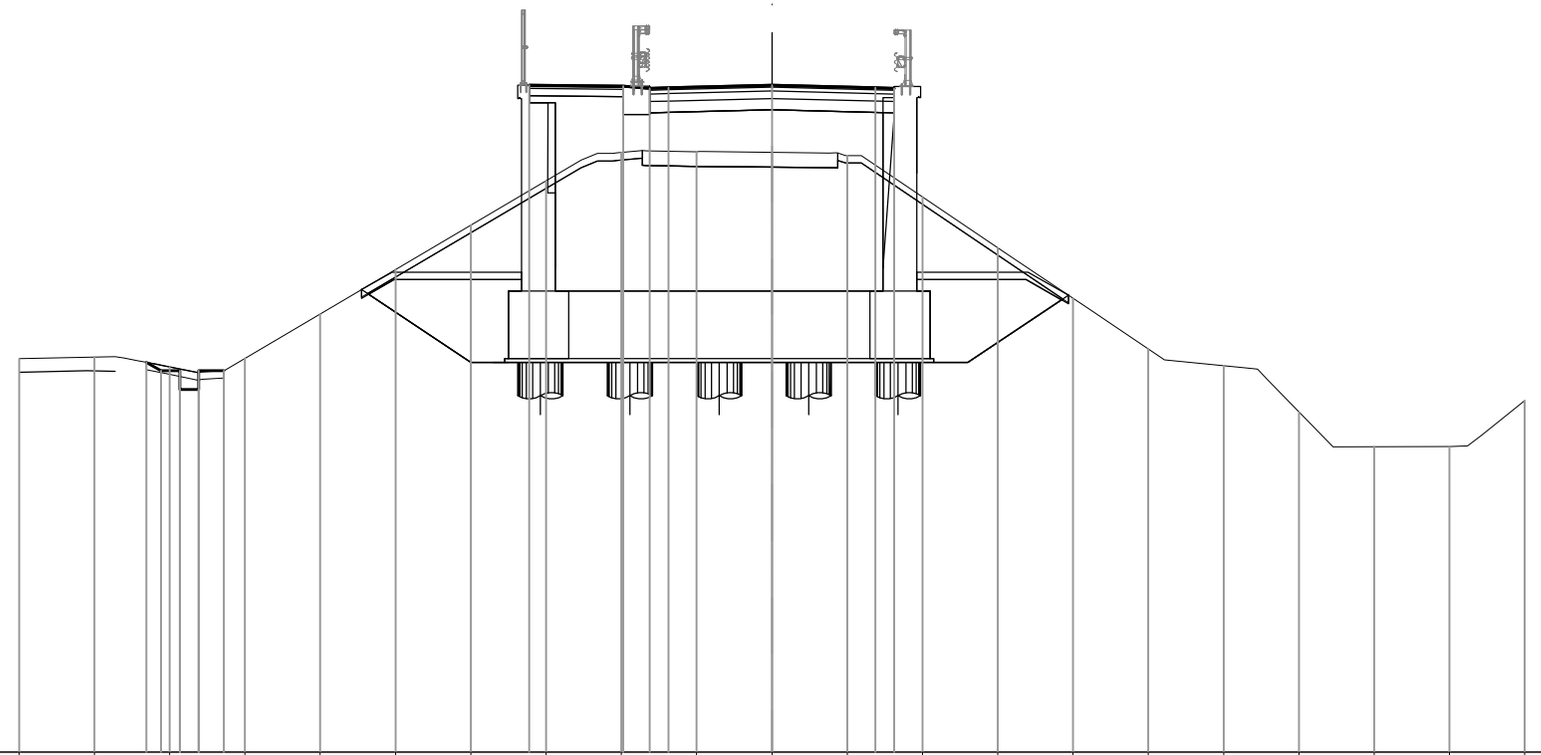

−2

200

200

PROGRESSIVE TERRENO	-20.00	-18.00	-16.00	-14.00	-12.00	-10.00	-8.00	-6.00	-4.00	-2.00	0.00	2.00	4.00	6.00	8.00	10.00	12.00	14.00	16.00	18.00	20.00
PARZIALI TERRENO		2.00	2.00	2.00	2.00	2.00	2.00	2.00	2.00	2.00	2.00	2.00	2.00	2.00	2.00	2.00	2.00	2.00	2.00	2.00
QUOTE TERRENO	8.46	8.50	8.24	8.47	9.65	10.83	12.01	13.19	13.94	13.96	13.94	13.86	12.76	11.41	10.06	8.72	8.27	7.04	6.12	6.13	7.34

PROGRESSIVE PROGETTO	-16.62 -16.23 -15.73 -15.73	-15.23 -15.23 -14.56	-6.45 -6.45	-3.95 -3.95 -3.25 -3.25	-2.75 -2.75	0.00 0.00	2.75 2.75 3.25 3.25													
PARZIALI PROGETTO	0.39	0.50	0.50	0.67	2.50	0.70	0.50	2.75	2.75	0.50										
QUOTE PROGETTO	8.36 8.14 7.64 8.14	8.14 7.64 8.14	15.72 15.72	15.70 15.70 15.64 15.64	15.65 15.65	15.72 15.72	15.65 15.65 15.64 15.64													

ASSE CUCCARA

SEZIONE 14

PROGRESSIVA 190.41

AA AA – RILEVATO	m^2	44.54
AI AI – RILEVATO A1–A3	m^2	1.94
AX AX – RILEVATO FOSSO	m^2	0.05
AZ AZ – RINTERRO	m^2	5.39
BB BB – SCAVO	m^2	58.07
BF BF – SCAVO FOSSO	m^2	0.26
CA CA – VEGETALE IN RIL	m^2	1.45
DA DA – DEMOLIZIONE PAV	m^2	1.35
MA MA – FOND NON LEGATA	m^2	1.30
OA OA – BASE	m^2	0.66
da DA – DEMO PAV (AREA)	m	3.60
ea EA – FRESATURA	m	3.60
fe FE – SCOTICO IN SCAV	m	14.05
fi FI – SCOTICO FOSSO I	m	0.80
fo FO – SCOTICO FOSSO I	m	1.19
pa PA – BINDER	m	6.50
pv PV – BINDER CICLOPED	m	2.50
qa QA – USURA	m	6.50
qv QV – USURA CICLOPEDO	m	2.50
sv SV – MISTO CEMENTATO	m	2.50
ta TA – INERBIMENTO	m	7.21

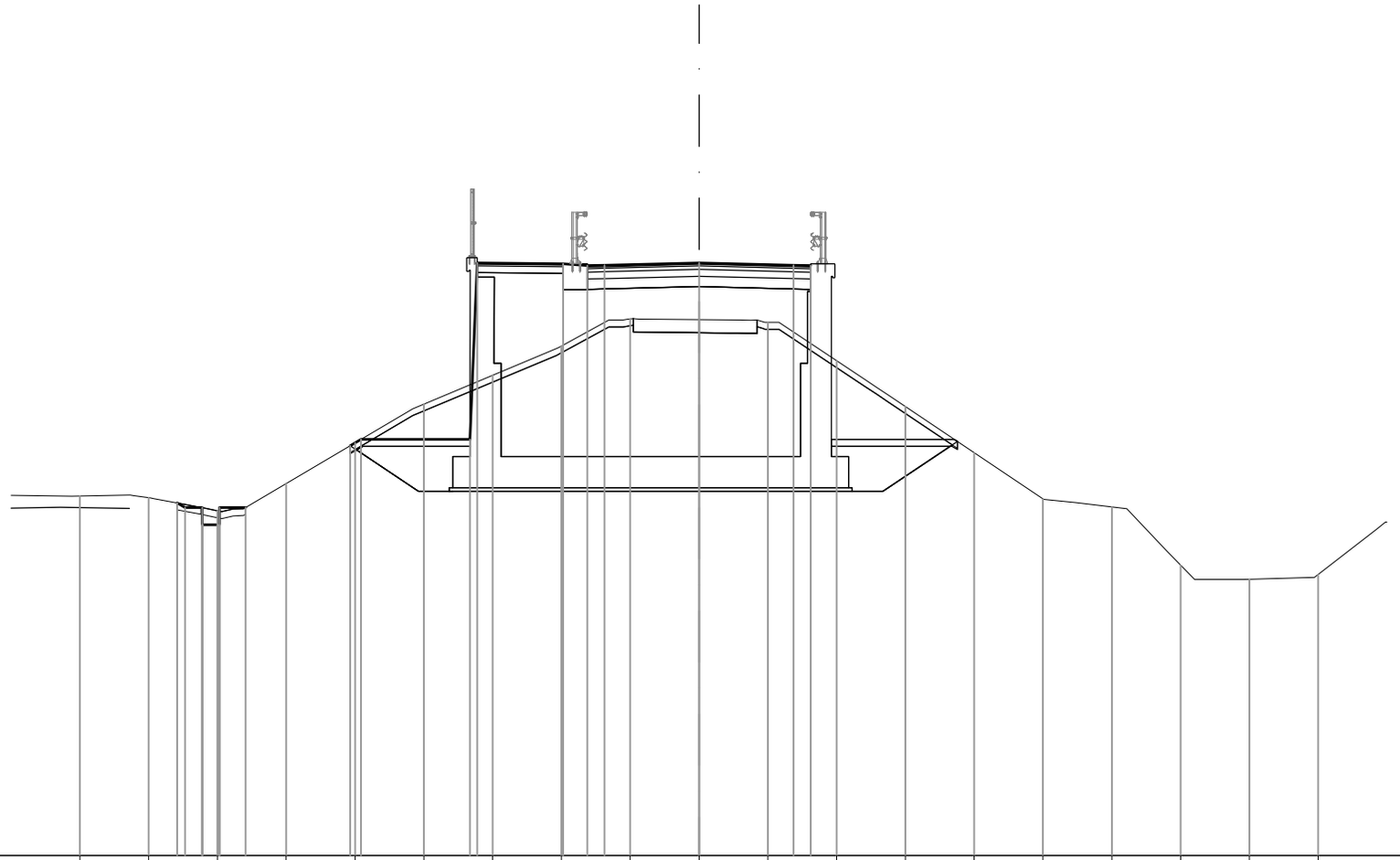

PROGRESSIVE TERRENO	-18.00	-16.00	-14.00	-12.00	-10.00	-8.00	-6.00	-4.00	-2.00	0.00	2.00	4.00	6.00	8.00	10.00	12.00	14.00	16.00	18.00
PARZIALI TERRENO	2.00	2.00	2.00	2.00	2.00	2.00	2.00	2.00	2.00	2.00	2.00	2.00	2.00	2.00	2.00	2.00	2.00	2.00	
QUOTE TERRENO	8.46	8.41	8.03	8.82	10.00	11.13	11.97	12.82	13.61	13.58	13.51	12.39	11.06	9.71	8.37	8.14	6.45	6.04	6.18
PROGRESSIVE PROGETTO	-15.17 -14.94	-14.44 -13.94	-13.94 -13.18		-10.14 -9.82		-6.66 -6.45	-3.95 -3.95	-3.25 -3.25 -2.75	0.00		2.75 3.25							
PARZIALI PROGETTO	0.23	0.50	0.50	0.76	0.32	3.16	0.21	2.50	0.70	0.50	2.75	2.75		0.50					
QUOTE PROGETTO	8.26 8.13	7.63 8.13	8.13 7.63	8.13	9.92 10.10		10.10 15.23		15.21 15.21	15.16 15.16 15.17		15.24		15.17 15.16					

ASSE CUCCARA

SEZIONE 15

PROGRESSIVA 200.21

AA AA – RILEVATO	m^2	38.45
AI AI – RILEVATO A1–A3	m^2	1.94
AX AX – RILEVATO FOSSO	m^2	0.13
AZ AZ – RINTERRO	m^2	4.54
BB BB – SCAVO	m^2	47.21
BF BF – SCAVO FOSSO	m^2	0.17
CA CA – VEGETALE IN RIL	m^2	1.25
DA DA – DEMOLIZIONE PAV	m^2	1.34
MA MA – FOND NON LEGATA	m^2	1.30
OA OA – BASE	m^2	0.65
da DA – DEMO PAV (AREA)	m	3.48
ea EA – FRESATURA	m	3.48
fe FE – SCOTICO IN SCAV	m	12.94
fi FI – SCOTICO FOSSO I	m	1.32
fo FO – SCOTICO FOSSO I	m	0.50
pa PA – BINDER	m	6.50
pv PV – BINDER CICLOPED	m	2.50
qa QA – USURA	m	6.50
qv QV – USURA CICLOPEDO	m	2.50
sv SV – MISTO CEMENTATO	m	2.50
ta TA – INERBIMENTO	m	6.20

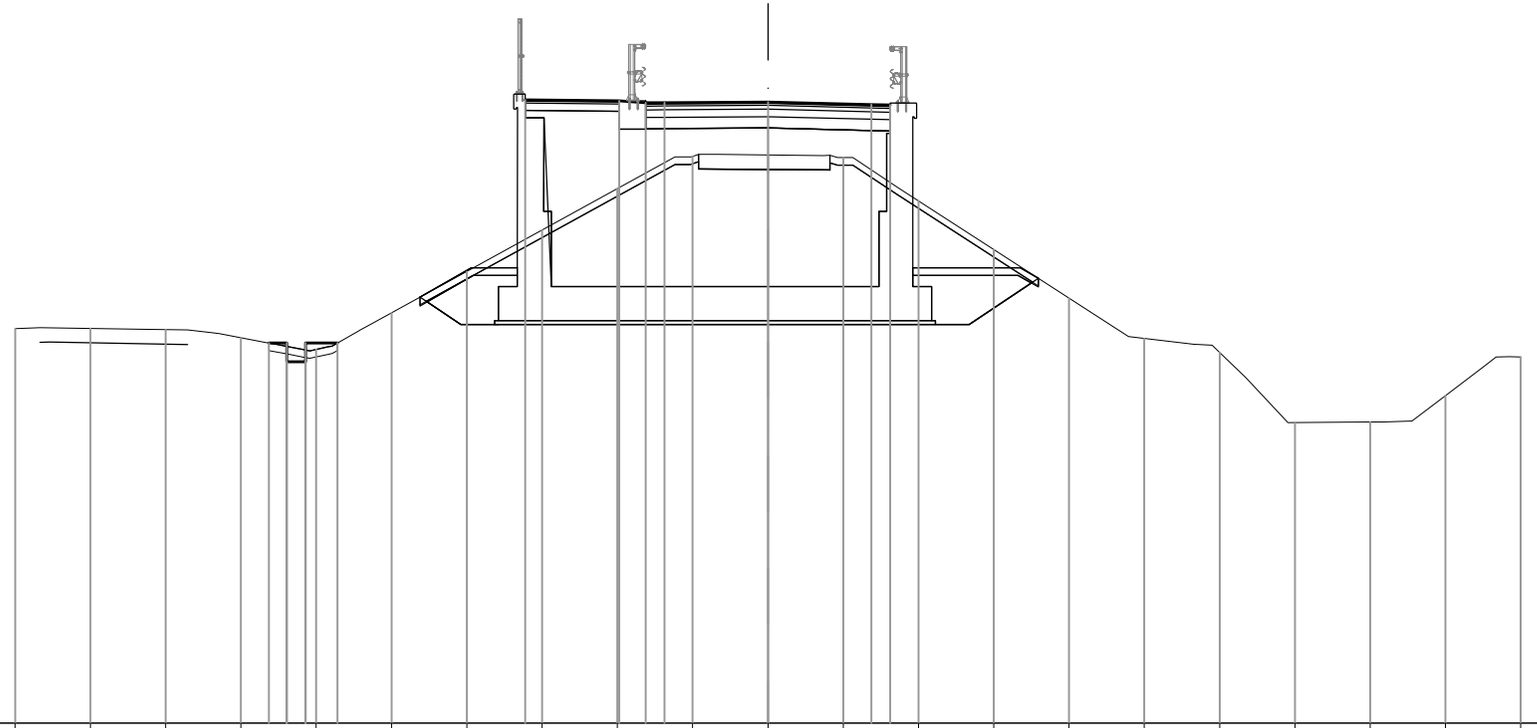

−2 200 200

PROGRESSIVE TERRENO	-20.00	-18.00	-16.00	-14.00	-12.00	-10.00	-8.00	-6.00	-4.00	-2.00	0.00	2.00	4.00	6.00	8.00	10.00	12.00	14.00	16.00	18.00	20.00
PARZIALI TERRENO		2.00	2.00	2.00	2.00	2.00	2.00	2.00	2.00	2.00	2.00	2.00	2.00	2.00	2.00	2.00	2.00	2.00	2.00	2.00	2.00
QUOTE TERRENO	8.49	8.49	8.46	8.24	7.93	8.90	10.00	11.10	12.21	13.07	13.10	13.03	11.88	10.59	9.30	8.23	7.85	5.99	6.00	6.71	7.73
PROGRESSIVE PROGETTO				-13.26 -12.78	-12.78 -12.28	-12.28 -11.44		-6.45	-3.95 -3.95	-3.25 -3.25	-2.75 0.00		2.75 3.25								
PARZIALI PROGETTO				0.48	0.50	0.84		2.50	0.70	0.50	2.75	2.75	0.50								
QUOTE PROGETTO				8.11 7.61	8.11 8.11	7.61 8.11		14.56	14.54 14.54	14.49 14.49	14.49 14.51		14.44 14.43								

ASSE CUCCARA

SEZIONE 16

PROGRESSIVA 211.41

AA AA – RILEVATO	m^2	30.60
AI AI – RILEVATO A1–A3	m^2	1.94
AX AX – RILEVATO FOSSO	m^2	0.16
AZ AZ – RINTERRO	m^2	3.92
BB BB – SCAVO	m^2	38.15
BF BF – SCAVO FOSSO	m^2	0.20
CA CA – VEGETALE IN RIL	m^2	1.58
DA DA – DEMOLIZIONE PAV	m^2	1.41
MA MA – FOND NON LEGATA	m^2	1.30
OA OA – BASE	m^2	0.66
da DA – DEMO PAV (AREA)	m	3.58
ea EA – FRESATURA	m	3.58
fe FE – SCOTICO IN SCAV	m	12.63
fi FI – SCOTICO FOSSO I	m	0.85
fo FO – SCOTICO FOSSO I	m	0.97
ga GA – GRADONATURA	m	1.89
pa PA – BINDER	m	6.50
pv PV – BINDER CICLOPED	m	2.50
qa QA – USURA	m	6.50
qv QV – USURA CICLOPEDO	m	2.50
sv SV – MISTO CEMENTATO	m	2.50
ta TA – INERBIMENTO	m	8.67

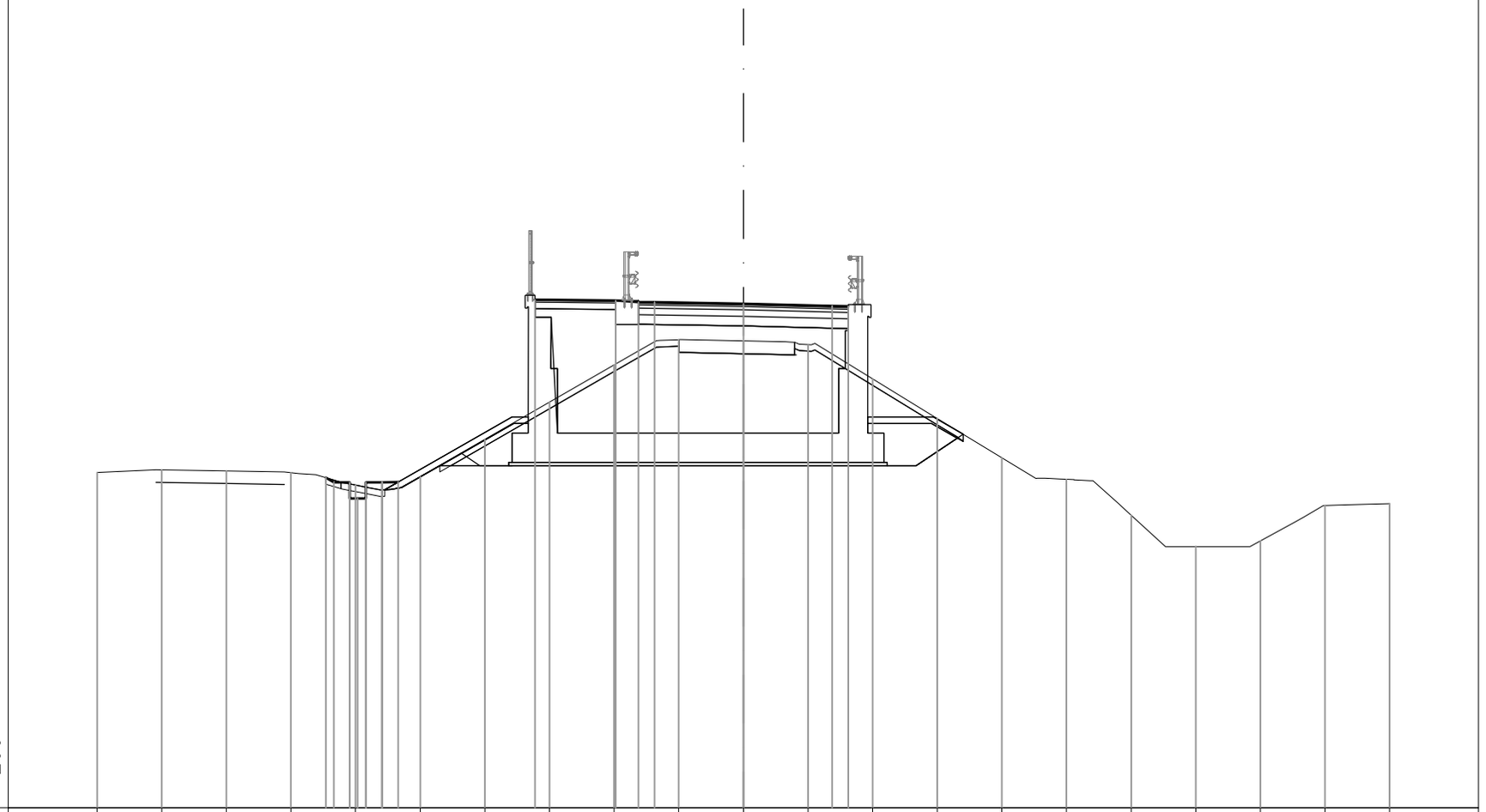

PROGRESSIVE TERRENO	-20.00	-18.00	-16.00	-14.00	-12.00	-10.00	-8.00	-6.00	-4.00	-2.00	0.00	2.00	4.00	6.00	8.00	10.00	12.00	14.00	16.00	18.00	20.00
PARZIALI TERRENO	2.00	2.00	2.00	2.00	2.00	2.00	2.00	2.00	2.00	2.00	2.00	2.00	2.00	2.00	2.00	2.00	2.00	2.00	2.00	2.00	
QUOTE TERRENO	8.38	8.47	8.43	8.38	7.99	8.25	9.41	10.56	11.71	12.49	12.46	12.34	11.28	10.06	8.84	8.17	7.06	6.09	6.27	7.36	7.42
PROGRESSIVE PROGETTO	-12.92 -12.68 -12.18 -12.18 -11.93 -11.68 -11.68 -11.68 -11.68 -11.19 -11.18 -10.68							-6.45	-3.95 -3.95 -3.25 -3.25 -2.75		0.00		2.75 3.25								
PARZIALI PROGETTO	0.24 0.50 0.25 0.25					0.49 0.01 0.50		2.50	0.70 0.50	2.75	2.75		0.50								
QUOTE PROGETTO	8.22 8.08 7.58 8.08 7.58 7.58 7.58 8.08 7.58 8.08 8.08 8.09							13.74	13.71 13.71 13.66 13.66 13.66		13.61		13.54 13.53								

ASSE CUCCARA

SEZIONE 17

PROGRESSIVA 219.81

AA AA – RILEVATO	m^2	42.01
AE AE – RILEVATO ARGINE	m^2	0.08
AI AI – RILEVATO A1–A3	m^2	2.44
AX AX – RILEVATO FOSSO	m^2	0.17
AZ AZ – RINTERRO	m^2	3.27
BB BB – SCAVO	m^2	42.75
BF BF – SCAVO FOSSO	m^2	0.19
CA CA – VEGETALE IN RIL	m^2	1.56
DA DA – DEMOLIZIONE PAV	m^2	1.46
MA MA – FOND NON LEGATA	m^2	1.53
OA OA – BASE	m^2	0.66
da DA – DEMO PAV (AREA)	m	3.78
ea EA – FRESATURA	m	3.78
fa FA – SCOTICO IN RILE	m	0.54
fe FE – SCOTICO IN SCAV	m	13.29
fi FI – SCOTICO FOSSO I	m	0.68
fo FO – SCOTICO FOSSO I	m	1.00
ha HA – ANTICAPILLARE I	m	0.54
ia IA – BONIFICA IN RIL	m	0.54
pa PA – BINDER	m	6.50
pv PV – BINDER CICLOPED	m	2.51
qa QA – USURA	m	6.50
qv QV – USURA CICLOPEDO	m	2.51
sv SV – MISTO CEMENTATO	m	2.51
ta TA – INERBIMENTO	m	8.10

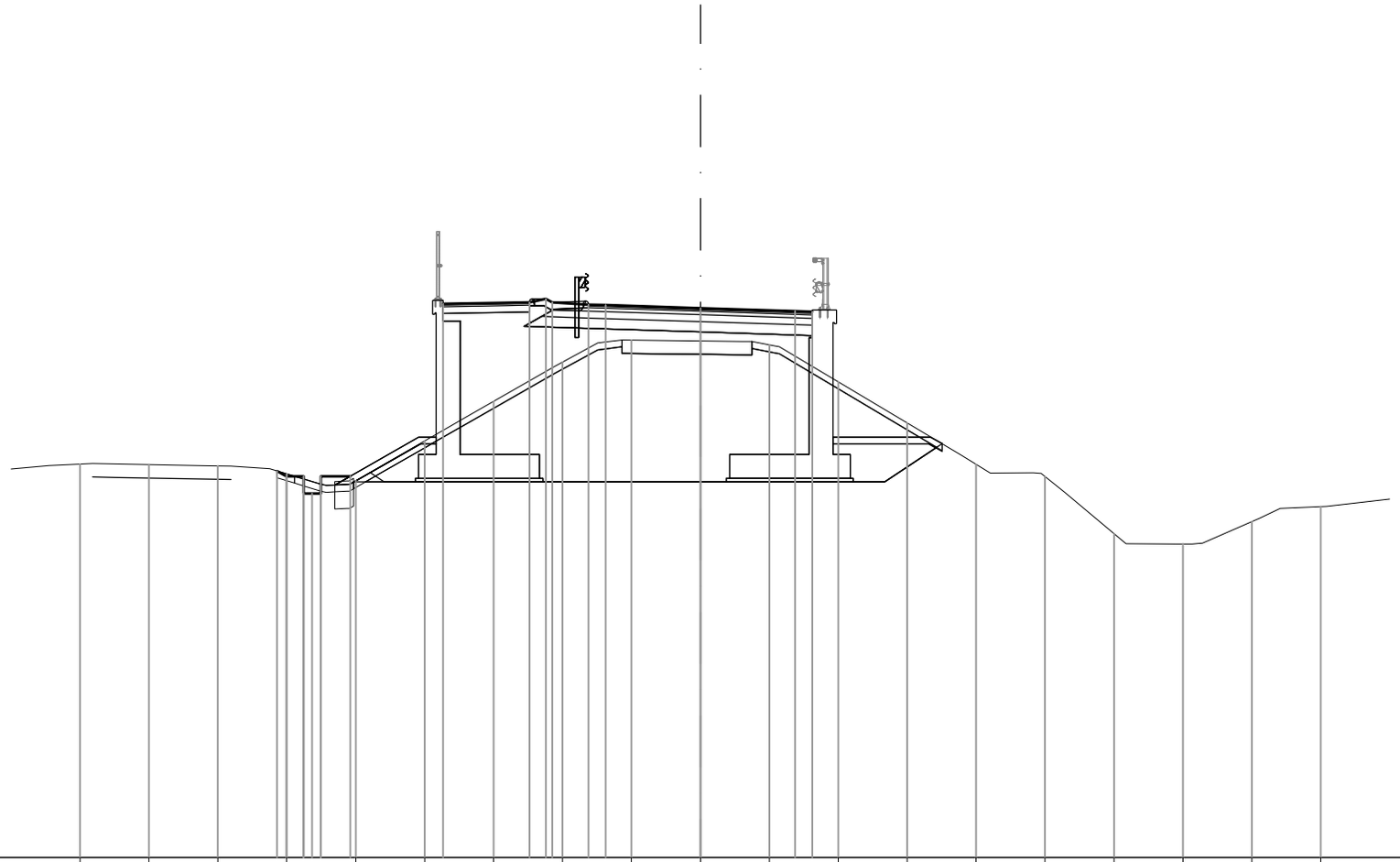

PROGRESSIVE TERRENO	-18.00	-16.00	-14.00	-12.00	-10.00	-8.00	-6.00	-4.00	-2.00	0.00	2.00	4.00	6.00	8.00	10.00	12.00	14.00	16.00	18.00
PARZIALI TERRENO	2.00	2.00	2.00	2.00	2.00	2.00	2.00	2.00	2.00	2.00	2.00	2.00	2.00	2.00	2.00	2.00	2.00	2.00	
QUOTE TERRENO	8.41	8.40	8.37	8.13	7.94	9.09	10.24	11.38	12.01	11.99	11.87	10.80	9.61	8.41	8.06	6.39	6.10	6.75	7.18

PROGRESSIVE PROGETTO	-12.28 -12.01 -11.51 -11.51 -11.26 -11.01 -11.01 -10.16	-7.47	-4.96 -4.48 -4.30	-3.25 -2.75	0.00	2.75 3.25
PARZIALI PROGETTO	0.27	0.50	0.25	0.25	0.85	2.51	0.48	0.18	1.05	0.50	2.75	2.75	0.50
QUOTE PROGETTO	8.22 8.06 7.56 8.06 7.56 8.06 7.56 8.06	13.06	13.11 13.21 13.11	13.05 13.03	12.94	12.85 12.84

ASSE CUCCARA

SEZIONE 18

PROGRESSIVA 229.61

AA	AA – RILEVATO	m^2	33.29
AE	AE – RILEVATO ARGINE	m^2	0.06
AI	AI – RILEVATO A1–A3	m^2	2.36
AX	AX – RILEVATO FOSSO	m^2	0.16
AZ	AZ – RINTERRO	m^2	2.99
BB	BB – SCAVO	m^2	34.02
BF	BF – SCAVO FOSSO	m^2	0.29
CA	CA – VEGETALE IN RIL	m^2	1.52
DA	DA – DEMOLIZIONE PAV	m^2	1.33
MA	MA – FOND NON LEGATA	m^2	1.50
OA	OA – BASE	m^2	0.65
da	DA – DEMO PAV (AREA)	m	3.47
ea	EA – FRESATURA	m	3.47
fa	FA – SCOTICO IN RILE	m	1.34
fe	FE – SCOTICO IN SCAV	m	12.22
fi	FI – SCOTICO FOSSO I	m	0.35
fo	FO – SCOTICO FOSSO I	m	1.39
ha	HA – ANTICAPILLARE I	m	1.34
ia	IA – BONIFICA IN RIL	m	1.34
pa	PA – BINDER	m	6.34
pv	PV – BINDER CICLOPED	m	2.50
qa	QA – USURA	m	6.34
qv	QV – USURA CICLOPEDO	m	2.50
sv	SV – MISTO CEMENTATO	m	2.50
ta	TA – INERBIMENTO	m	7.83

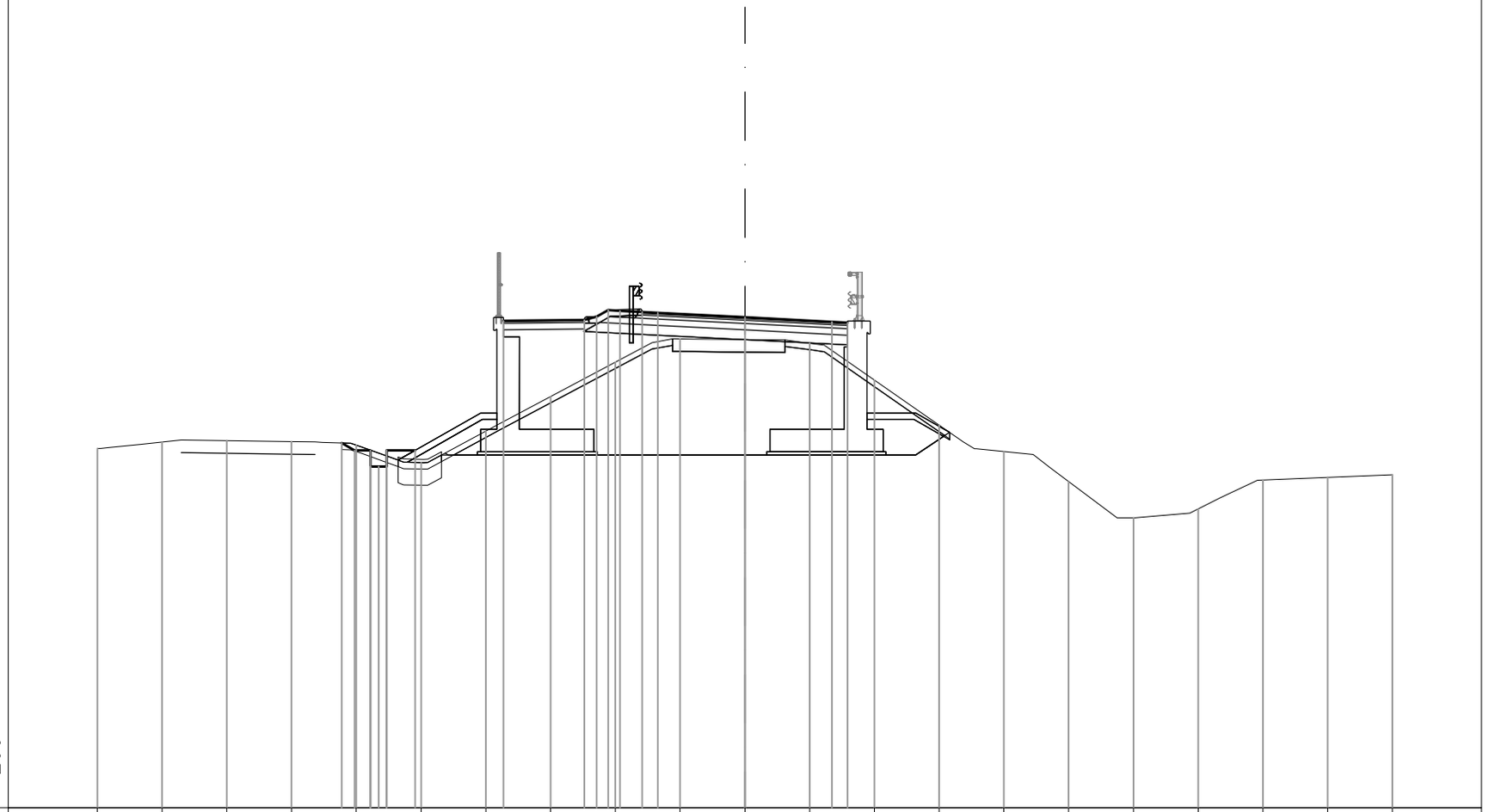

PROGRESSIVE TERRENO	-20.00	-18.00	-16.00	-14.00	-12.00	-10.00	-8.00	-6.00	-4.00	-2.00	0.00	2.00	4.00	6.00	8.00	10.00	12.00	14.00	16.00	18.00	20.00
PARZIALI TERRENO	2.00	2.00	2.00	2.00	2.00	2.00	2.00	2.00	2.00	2.00	2.00	2.00	2.00	2.00	2.00	2.00	2.00	2.00	2.00	2.00	
QUOTE TERRENO	8.11	8.30	8.35	8.32	8.21	7.67	8.64	9.71	10.77	11.49	11.47	11.35	10.22	8.83	8.01	7.08	5.96	6.23	7.13	7.21	7.29

PROGRESSIVE PROGETTO	-12.45 -12.06 -11.56 -11.31 -11.06 -10.19						-7.46		-4.96 -4.57 -4.22 -3.85 -3.17 -2.69		0.00					2.69 3.17					
PARZIALI PROGETTO	0.39 0.50 0.25 0.25 0.87						2.50	0.39 0.35 0.37 0.68 0.48			2.69		2.69			0.48					
QUOTE PROGETTO	8.27 8.04 7.54 8.04 7.54 8.04 7.54 8.04						12.05	12.08 12.18 12.38 12.36 12.32 12.29			12.16					12.02 12.00					

ASSE CUCCARA

SEZIONE 19

PROGRESSIVA 239.41

AA	AA – RILEVATO	m^2	31.52
AE	AE – RILEVATO ARGINE	m^2	0.06
AI	AI – RILEVATO A1–A3	m^2	2.18
AX	AX – RILEVATO FOSSO	m^2	0.24
AZ	AZ – RINTERRO	m^2	3.17
BB	BB – SCAVO	m^2	34.15
BF	BF – SCAVO FOSSO	m^2	0.19
CA	CA – VEGETALE IN RIL	m^2	1.31
DA	DA – DEMOLIZIONE PAV	m^2	1.42
MA	MA – FOND NON LEGATA	m^2	1.36
OA	OA – BASE	m^2	0.58
da	DA – DEMO PAV (AREA)	m	3.64
ea	EA – FRESATURA	m	3.64
fe	FE – SCOTICO IN SCAV	m	12.00
fi	FI – SCOTICO FOSSO I	m	1.23
fo	FO – SCOTICO FOSSO I	m	0.50
pa	PA – BINDER	m	5.72
pv	PV – BINDER CICLOPED	m	2.50
qa	QA – USURA	m	5.72
qv	QV – USURA CICLOPEDO	m	2.50
sv	SV – MISTO CEMENTATO	m	2.50
ta	TA – INERBIMENTO	m	6.89

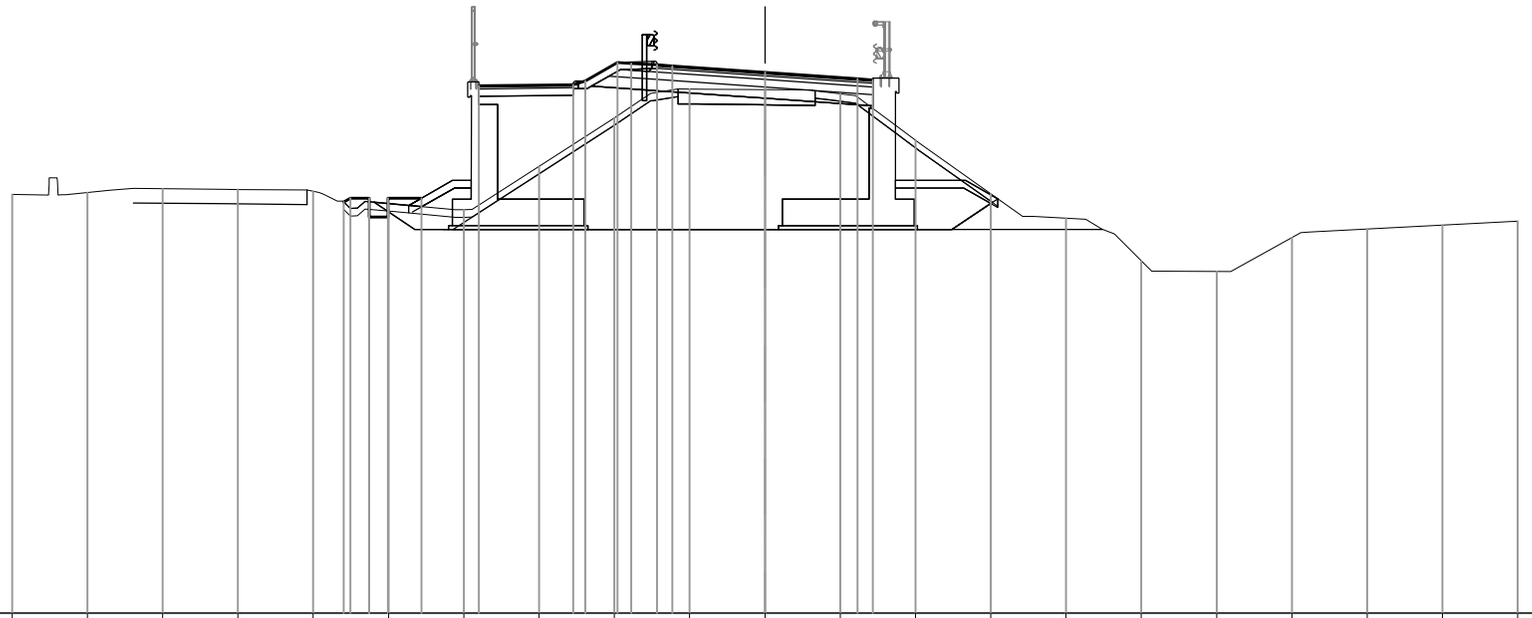

−3

200

200

PROGRESSIVE TERRENO	-20.00	-18.00	-16.00	-14.00	-12.00	-10.00	-8.00	-6.00	-4.00	-2.00	0.00	2.00	4.00	6.00	8.00	10.00	12.00	14.00	16.00	18.00	20.00
PARZIALI TERRENO		2.00	2.00	2.00	2.00	2.00	2.00	2.00	2.00	2.00	2.00	2.00	2.00	2.00	2.00	2.00	2.00	2.00	2.00	2.00	2.00
QUOTE TERRENO	8.13	8.18	8.28	8.26	8.21	7.89	7.72	8.87	10.16	10.93	10.91	10.81	9.57	8.14	7.50	6.36	6.08	6.98	7.21	7.32	7.42
PROGRESSIVE PROGETTO					-11.19 -11.01	-10.51 -10.51	-10.01 -10.01	-9.12	-7.60	-5.10 -4.77	-3.91 -3.55	-2.86 -2.46	0.00	2.46 2.86							
PARZIALI PROGETTO					0.18	0.50	0.50	0.89	2.50	0.33	0.86	0.36	0.69	0.40	2.46	2.46		0.40			
QUOTE PROGETTO					7.93 8.03	7.53 8.03	8.03 7.53	8.03	11.02	11.04 11.14	11.63 11.61	11.57 11.55	11.37	11.20 11.17							

ASSE CUCCARA

AA	AA – RILEVATO	m^2	25.07
AE	AE – RILEVATO ARGINE	m^2	0.06
AI	AI – RILEVATO A1–A3	m^2	2.10
AZ	AZ – RINTERRO	m^2	3.09
BB	BB – SCAVO	m^2	30.51
BF	BF – SCAVO FOSSO	m^2	0.46
CA	CA – VEGETALE IN RIL	m^2	1.29
DA	DA – DEMOLIZIONE PAV	m^2	1.47
MA	MA – FOND NON LEGATA	m^2	1.34
OA	OA – BASE	m^2	0.55
da	DA – DEMO PAV (AREA)	m	3.75
ea	EA – FRESATURA	m	3.75
fe	FE – SCOTICO IN SCAV	m	11.52
fo	FO – SCOTICO FOSSO I	m	1.91
pa	PA – BINDER	m	5.52
pv	PV – BINDER CICLOPED	m	2.50
qa	QA – USURA	m	5.52
qv	QV – USURA CICLOPEDO	m	2.50
sv	SV – MISTO CEMENTATO	m	2.50
ta	TA – INERBIMENTO	m	6.76

SEZIONE 20

PROGRESSIVA 247.44

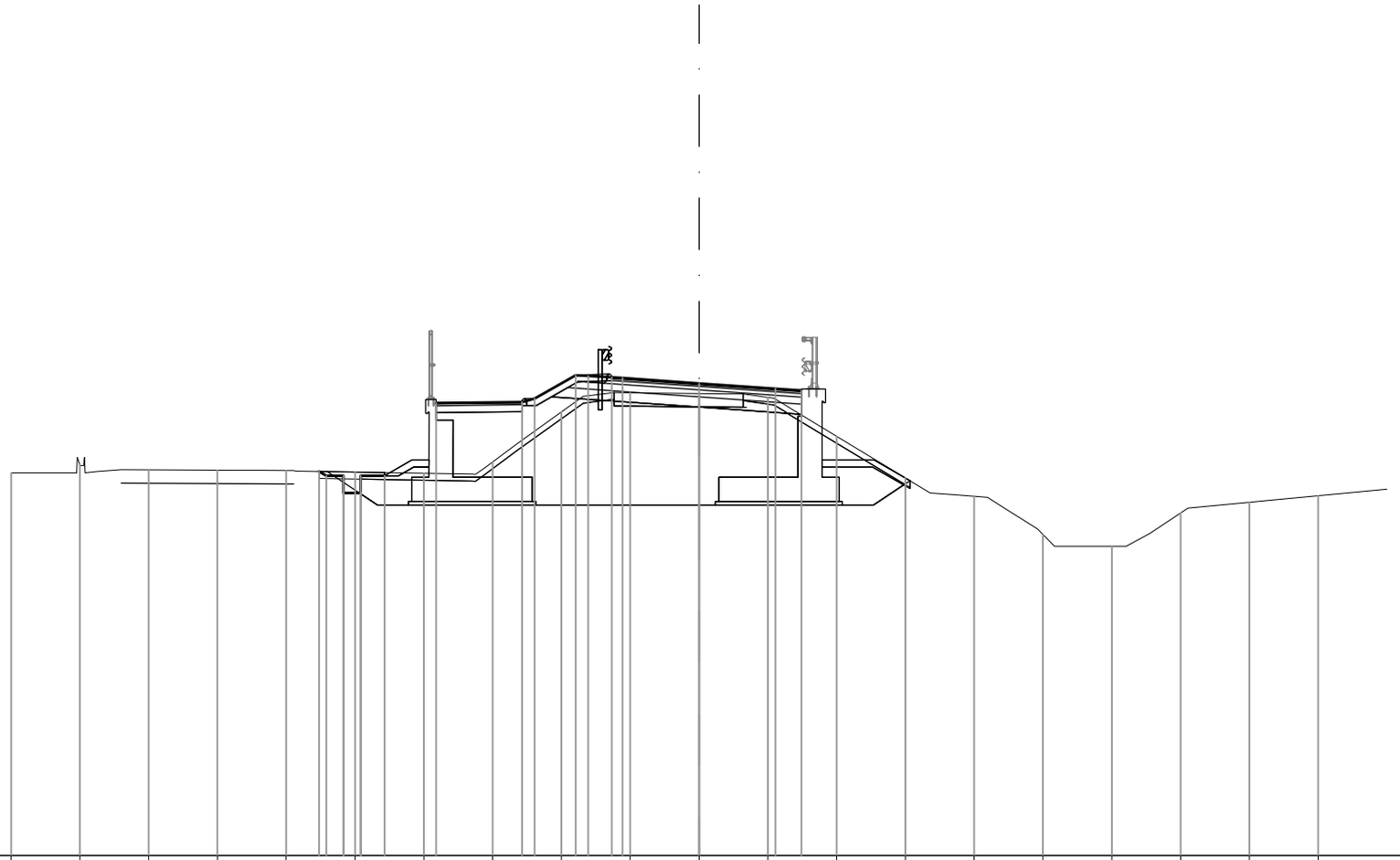

PROGRESSIVE TERRENO	-20.00	-18.00	-16.00	-14.00	-12.00	-10.00	-8.00	-6.00	-4.00	-2.00	0.00	2.00	4.00	6.00	8.00	10.00	12.00	14.00	16.00	18.00
PARZIALI TERRENO		2.00	2.00	2.00	2.00	2.00	2.00	2.00	2.00	2.00	2.00	2.00	2.00	2.00	2.00	2.00	2.00	2.00	2.00	2.00
QUOTE TERRENO	8.13	8.37	8.22	8.21	8.20	8.15	8.12	8.45	9.90	10.46	10.44	10.33	9.20	7.99	7.45	6.34	5.99	6.96	7.27	7.46

PROGRESSIVE PROGETTO					-11.05 -10.83	-10.34 -9.83	-9.83 -9.14	-7.65	-5.15 -4.78	-3.59 -3.22	-2.54 -2.22	0.00	2.22 2.98							
PARZIALI PROGETTO					0.22	0.49	0.51	0.69	2.50	0.37	1.19	0.37	0.68	0.32	2.22	2.22	0.76			
QUOTE PROGETTO					8.17 8.05	7.55 8.05	8.05 7.55	8.05	10.16	10.19 10.29	10.97 10.95	10.91 10.89	10.73	10.58 10.52						

ASSE CUCCARA

SEZIONE 21

PROGRESSIVA 255.47

AA AA – RILEVATO	m^2	17.84
AE AE – RILEVATO ARGINE	m^2	0.04
AI AI – RILEVATO A1–A3	m^2	1.87
AZ AZ – RINTERRO	m^2	3.17
BB BB – SCAVO	m^2	26.27
BF BF – SCAVO FOSSO	m^2	0.57
CA CA – VEGETALE IN RIL	m^2	1.39
DA DA – DEMOLIZIONE PAV	m^2	1.49
MA MA – FOND NON LEGATA	m^2	1.17
OA OA – BASE	m^2	0.49
da DA – DEMO PAV (AREA)	m	3.65
ea EA – FRESATURA	m	3.65
fe FE – SCOTICO IN SCAV	m	11.22
fo FO – SCOTICO FOSSO I	m	1.89
pa PA – BINDER	m	4.70
pv PV – BINDER CICLOPED	m	2.50
qa QA – USURA	m	4.70
qv QV – USURA CICLOPEDO	m	2.50
sv SV – MISTO CEMENTATO	m	2.50
ta TA – INERBIMENTO	m	7.19

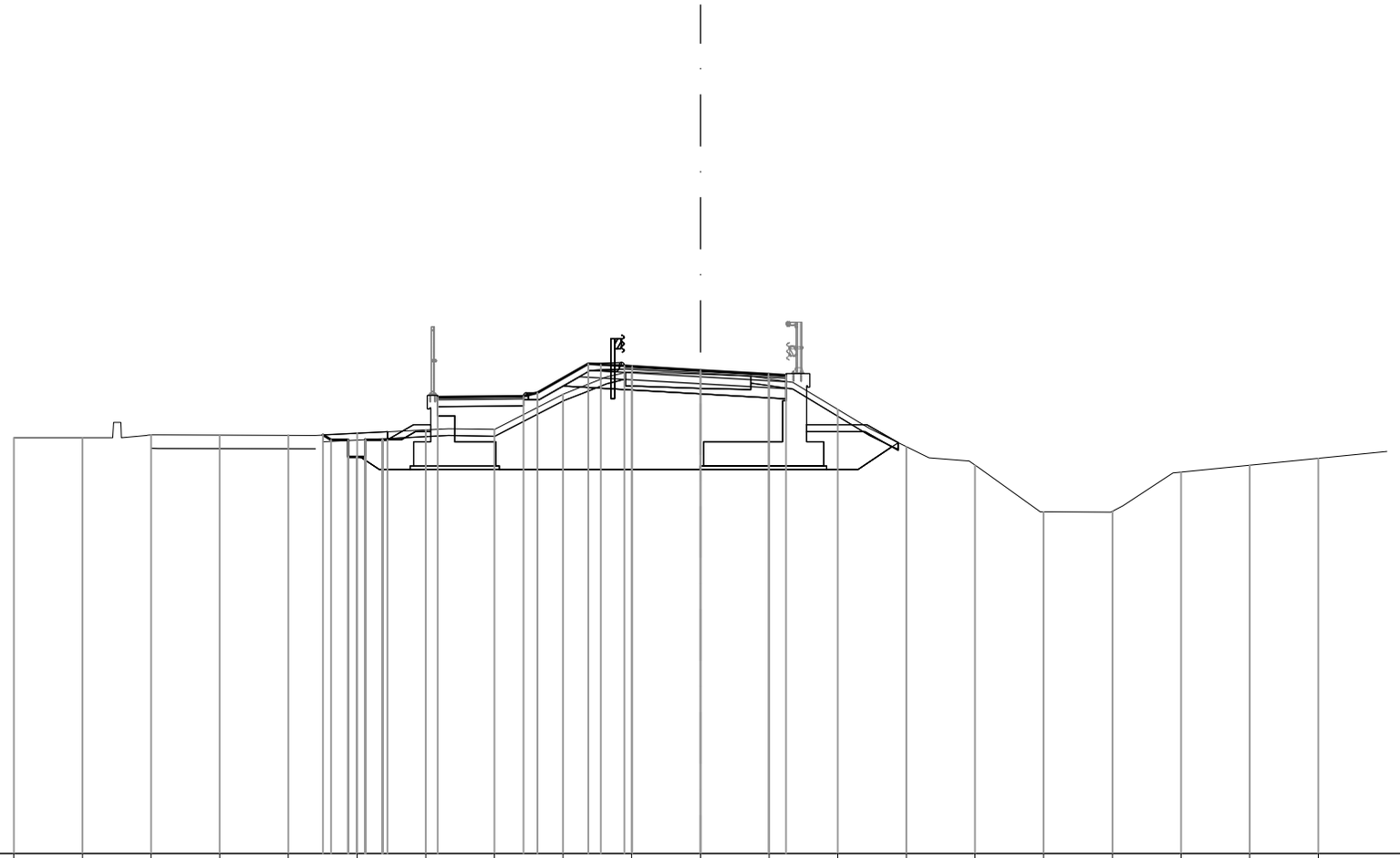

−4

PROGRESSIVE TERRENO	-20.00	-18.00	-16.00	-14.00	-12.00	-10.00	-8.00	-6.00	-4.00	-2.00	0.00	2.00	4.00	6.00	8.00	10.00	12.00	14.00	16.00	18.00			
PARZIALI TERRENO	2.00	2.00	2.00	2.00	2.00	2.00	2.00	2.00	2.00	2.00	2.00	2.00	2.00	2.00	2.00	2.00	2.00	2.00	2.00				
QUOTE TERRENO	8.12	8.12	8.21	8.20	8.19	8.25	8.35	8.36	9.39	10.04	9.97	9.84	8.95	7.86	7.33	5.96	5.98	7.12	7.32	7.52			
PROGRESSIVE PROGETTO	-11.00	-10.76	-10.26	-10.26	-10.01	-9.76	-9.76	-9.76	-9.76	-9.76	-9.26	-9.26	-9.26	-9.11	-7.65	-5.15	-4.74	-3.26	-2.90	-2.21	-1.98	0.00	1.98	2.49
PARZIALI PROGETTO	0.24	0.50	0.25	0.25	0.50	0.25	0.50	0.41	1.48	0.36	0.69	0.23	1.98	1.98	0.51								
QUOTE PROGETTO	8.20	8.07	7.57	8.07	7.57	8.07	7.57	8.07	7.57	8.07	7.57	8.07	8.07	8.07	8.07	9.31	9.33	9.43	10.28	10.26	10.22	10.20	10.09	9.97	9.94

ASSE CUCCARA

AA	AA – RILEVATO	m^2	14.10
AE	AE – RILEVATO ARGINE	m^2	0.08
AI	AI – RILEVATO A1–A3	m^2	1.72
AZ	AZ – RINTERRO	m^2	3.27
BB	BB – SCAVO	m^2	23.98
BF	BF – SCAVO FOSSO	m^2	0.55
CA	CA – VEGETALE IN RIL	m^2	1.42
DA	DA – DEMOLIZIONE PAV	m^2	1.37
MA	MA – FOND NON LEGATA	m^2	1.08
OA	OA – BASE	m^2	0.43
da	DA – DEMO PAV (AREA)	m	3.58
ea	EA – FRESATURA	m	3.58
fe	FE – SCOTICO IN SCAV	m	11.04
fo	FO – SCOTICO FOSSO I	m	1.82
pa	PA – BINDER	m	4.18
pv	PV – BINDER CICLOPED	m	2.50
qa	QA – USURA	m	4.18
qv	QV – USURA CICLOPEDO	m	2.50
sv	SV – MISTO CEMENTATO	m	2.50
ta	TA – INERBIMENTO	m	7.45

SEZIONE 22

PROGRESSIVA 258.90

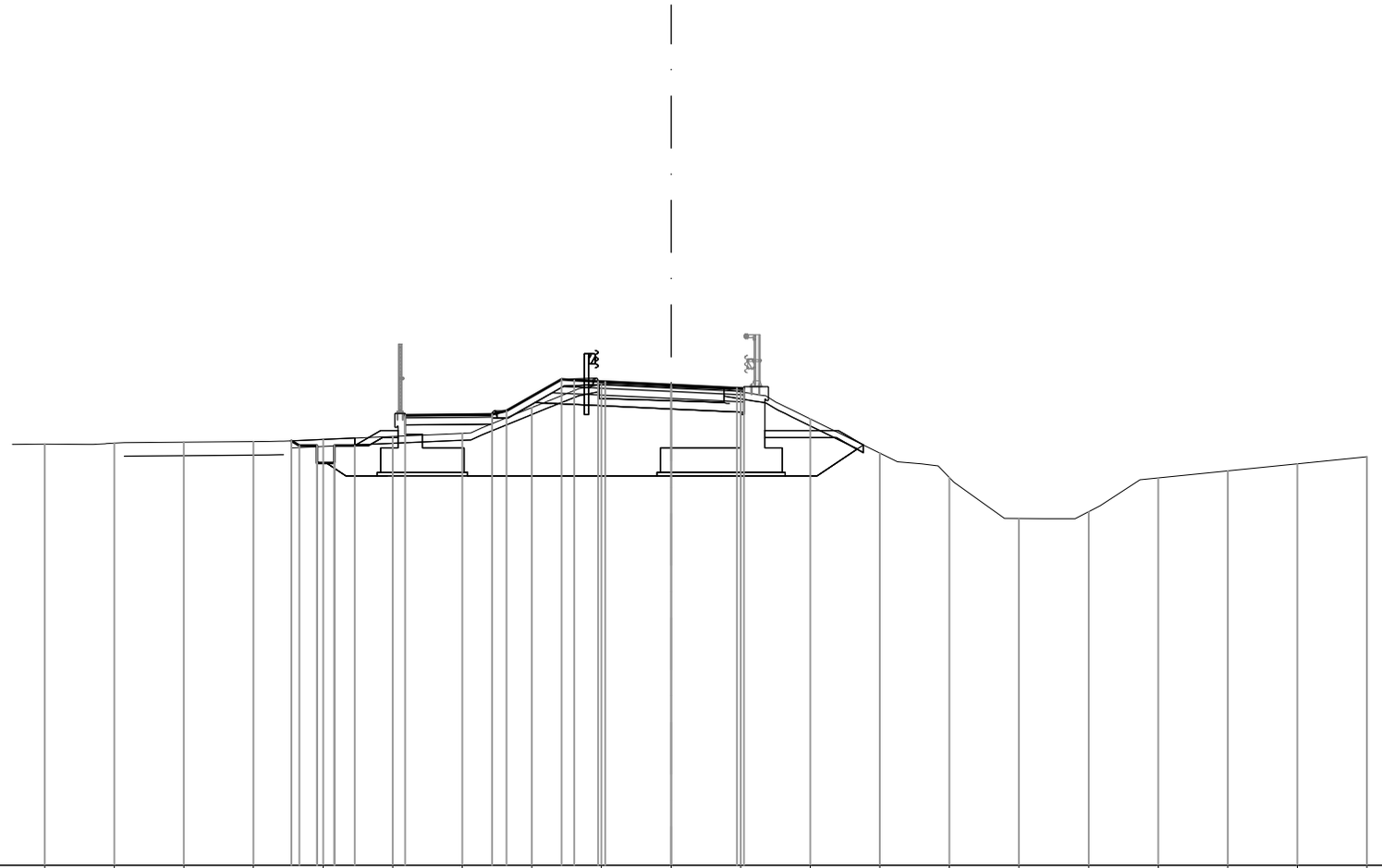

−4

200

200

PROGRESSIVE TERRENO	-18.00	-16.00	-14.00	-12.00	-10.00	-8.00	-6.00	-4.00	-2.00	0.00	2.00	4.00	6.00	8.00	10.00	12.00	14.00	16.00	18.00	20.00
PARZIALI TERRENO	2.00	2.00	2.00	2.00	2.00	2.00	2.00	2.00	2.00	2.00	2.00	2.00	2.00	2.00	2.00	2.00	2.00	2.00	2.00	
QUOTE TERRENO	8.11	8.14	8.17	8.19	8.25	8.33	8.42	9.16	9.82	9.75	9.61	8.84	7.85	7.15	5.97	6.17	7.14	7.34	7.54	7.75

PROGRESSIVE PROGETTO	-10.91 -10.68	-10.18 -10.18	-9.68 -9.68	-9.09	-7.64	-5.14 -4.73	-3.14 -2.78	-2.09 -1.89	0.00	1.89 2.09										
PARZIALI PROGETTO	0.23	0.50	0.50	0.59	2.50	0.41	1.59	0.36	0.69	0.20	1.89	1.89	0.20							
QUOTE PROGETTO	8.20	8.07 7.57	8.07 8.07	7.57 8.07	8.94	8.97 9.07	9.97 9.95	9.91 9.90	9.81	9.72 9.71										

ASSE CUCCARA

SEZIONE 22-BIS

PROGRESSIVA 258.90

AA	AA – RILEVATO	m^2	7.23
AE	AE – RILEVATO ARGINE	m^2	0.08
AI	AI – RILEVATO A1–A3	m^2	1.72
AZ	AZ – RINTERRO	m^2	1.97
BB	BB – SCAVO	m^2	13.31
BF	BF – SCAVO FOSSO	m^2	0.45
CA	CA – VEGETALE IN RIL	m^2	1.90
DA	DA – DEMOLIZIONE PAV	m^2	1.37
MA	MA – FOND NON LEGATA	m^2	1.08
OA	OA – BASE	m^2	0.43
da	DA – DEMO PAV (AREA)	m	3.58
ea	EA – FRESATURA	m	3.58
fa	FA – SCOTICO IN RILE	m	3.55
fe	FE – SCOTICO IN SCAV	m	5.98
fo	FO – SCOTICO FOSSO I	m	1.43
ga	GA – GRADONATURA	m	2.27
ha	HA – ANTICAPILLARE I	m	3.55
ia	IA – BONIFICA IN RIL	m	3.55
pa	PA – BINDER	m	4.18
pv	PV – BINDER CICLOPED	m	2.50
qa	QA – USURA	m	4.18
qv	QV – USURA CICLOPEDO	m	2.50
sv	SV – MISTO CEMENTATO	m	2.50
ta	TA – INERBIMENTO	m	8.35



PROGRESSIVE TERRENO	-18.00	-16.00	-14.00	-12.00	-10.00	-8.00	-6.00	-4.00	-2.00	0.00	2.00	4.00	6.00	8.00	10.00	12.00	14.00	16.00	18.00	20.00
PARZIALI TERRENO	2.00	2.00	2.00	2.00	2.00	2.00	2.00	2.00	2.00	2.00	2.00	2.00	2.00	2.00	2.00	2.00	2.00	2.00	2.00	
QUOTE TERRENO	8.11	8.14	8.17	8.19	8.25	8.33	8.42	9.16	9.82	9.75	9.61	8.84	7.85	7.15	5.97	6.17	7.14	7.34	7.54	7.75
PROGRESSIVE PROGETTO	-11.10 -10.89 -10.39 -10.39	-9.89 -9.67 -9.67	-8.14 -7.64	-5.14 -4.73	-3.14 -2.78	-2.09 -1.89	0.00	1.89 2.09												
PARZIALI PROGETTO	0.21	0.50	0.50	1 0.22 2 3	0.50	2.50	0.41	1.59	0.36	0.69	0.20	1.89	1.89	0.20						
QUOTE PROGETTO	8.20 8.07	7.57 8.07	7.57 8.07	8.07 8.94	8.94	8.97 9.07	9.97 9.95	9.91 9.90	9.81	9.72 9.71										

ASSE CUCCARA

SEZIONE 23

PROGRESSIVA 264.46

AA	AA – RILEVATO	m^2	4.02
AE	AE – RILEVATO ARGINE	m^2	0.06
AI	AI – RILEVATO A1–A3	m^2	1.67
AZ	AZ – RINTERRO	m^2	2.00
BB	BB – SCAVO	m^2	11.01
CA	CA – VEGETALE IN RIL	m^2	1.54
DA	DA – DEMOLIZIONE PAV	m^2	1.42
MA	MA – FOND NON LEGATA	m^2	1.01
OA	OA – BASE	m^2	0.42
da	DA – DEMO PAV (AREA)	m	3.57
ea	EA – FRESATURA	m	3.57
fa	FA – SCOTICO IN RILE	m	3.97
fe	FE – SCOTICO IN SCAV	m	5.43
ga	GA – GRADONATURA	m	1.10
ha	HA – ANTICAPILLARE I	m	3.97
ia	IA – BONIFICA IN RIL	m	3.97
pa	PA – BINDER	m	3.92
pv	PV – BINDER CICLOPED	m	2.60
qa	QA – USURA	m	3.92
qv	QV – USURA CICLOPEDO	m	2.60
sv	SV – MISTO CEMENTATO	m	2.60
ta	TA – INERBIMENTO	m	7.11

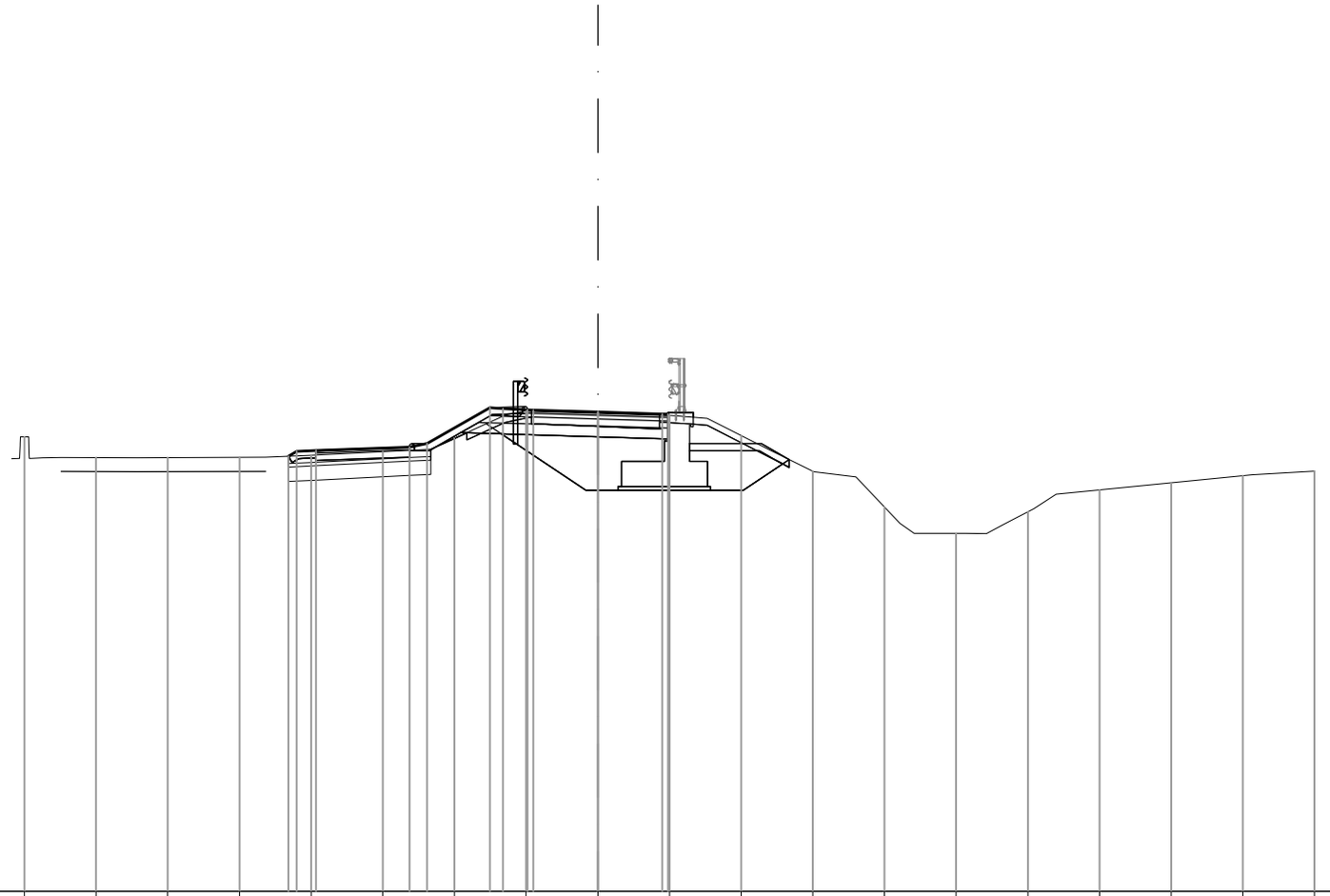

−4 200 200

PROGRESSIVE TERRENO	-16.00	-14.00	-12.00	-10.00	-8.00	-6.00	-4.00	-2.00	0.00	2.00	4.00	6.00	8.00	10.00	12.00	14.00	16.00	18.00	20.00	
PARZIALI TERRENO	2.00	2.00	2.00	2.00	2.00	2.00	2.00	2.00	2.00	2.00	2.00	2.00	2.00	2.00	2.00	2.00	2.00	2.00		
QUOTE TERRENO	8.69	8.11	8.11	8.11	8.17	8.27	8.64	9.41	9.38	9.29	8.73	7.73	6.73	5.99	6.59	7.20	7.40	7.60	7.73	
PROGRESSIVE PROGETTO	-8.63	-8.40	-7.86		-5.26	-4.76	-3.01	-2.65	-1.96	-1.80	0.00	1.80	1.96							
PARZIALI PROGETTO	0.23	0.54	2.60		0.50	1.75	0.36	0.69	0.16	1.80	1.80	0.16								
QUOTE PROGETTO	8.15	8.28	8.31		8.40	8.50	9.50	9.48	9.44	9.43	9.38	9.32	9.32							

ASSE CUCCARA

AE AE – RILEVATO ARGINE	m^2	0.20
AI AI – RILEVATO A1–A3	m^2	2.21
AZ AZ – RINTERRO	m^2	0.08
BB BB – SCAVO	m^2	2.24
CA CA – VEGETALE IN RIL	m^2	1.65
DA DA – DEMOLIZIONE PAV	m^2	1.42
MA MA – FOND NON LEGATA	m^2	1.28
OA OA – BASE	m^2	0.44
da DA – DEMO PAV (AREA)	m	3.57
ea EA – FRESATURA	m	3.57
fa FA – SCOTICO IN RILE	m	3.97
fe FE – SCOTICO IN SCAV	m	5.39
ga GA – GRADONATURA	m	1.10
ha HA – ANTICAPILLARE I	m	3.97
ia IA – BONIFICA IN RIL	m	3.97
pa PA – BINDER	m	3.92
pv PV – BINDER CICLOPED	m	2.60
qa QA – USURA	m	3.92
qv QV – USURA CICLOPEDO	m	2.60
sv SV – MISTO CEMENTATO	m	2.60
ta TA – INERBIMENTO	m	7.82

SEZIONE 23–BIS

PROGRESSIVA 264.46

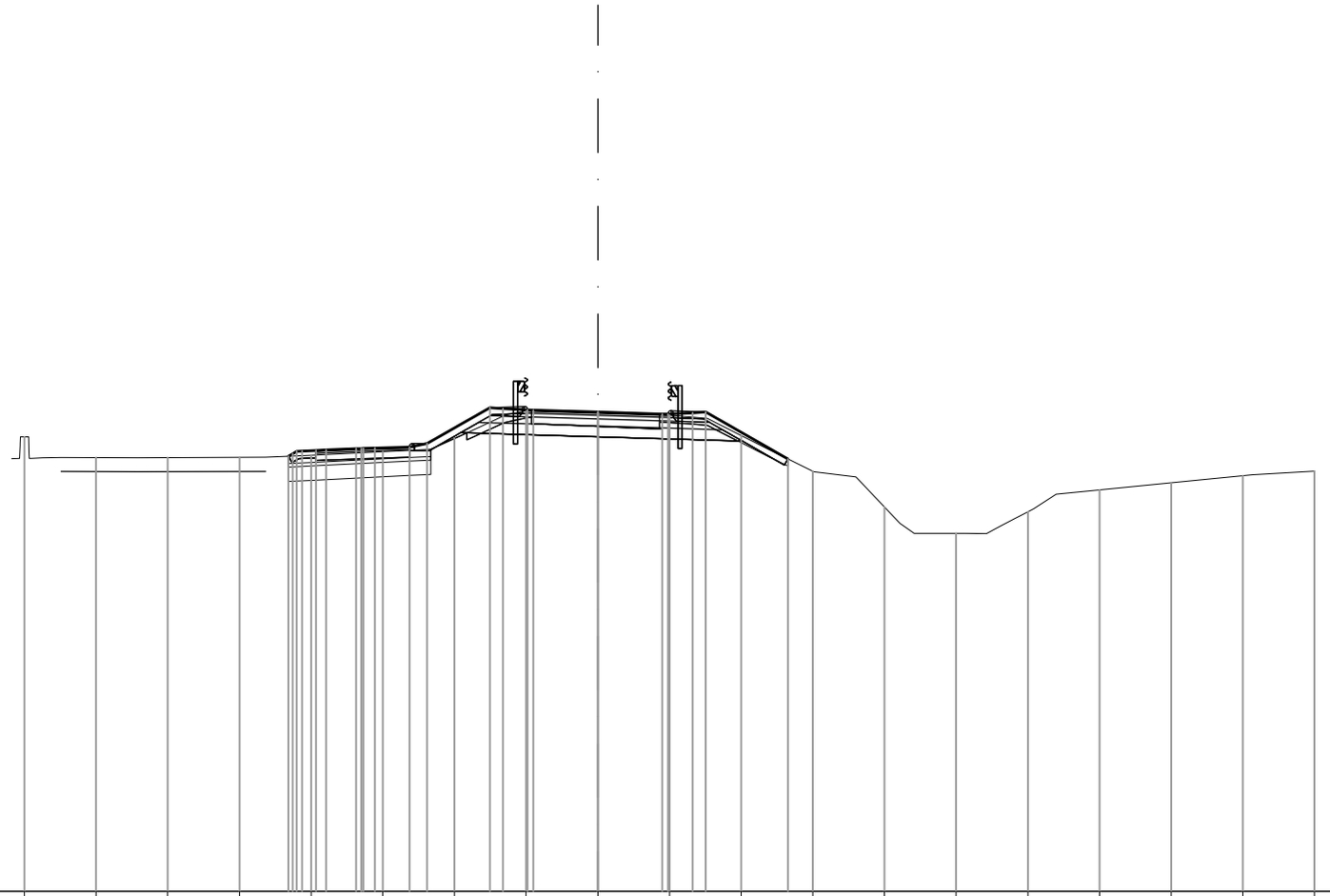

200

200

−4

PROGRESSIVE TERRENO	-16.00	-14.00	-12.00	-10.00	-8.00	-6.00	-4.00	-2.00	0.00	2.00	4.00	6.00	8.00	10.00	12.00	14.00	16.00	18.00	20.00		
PARZIALI TERRENO	2.00	2.00	2.00	2.00	2.00	2.00	2.00	2.00	2.00	2.00	2.00	2.00	2.00	2.00	2.00	2.00	2.00	2.00			
QUOTE TERRENO	8.69	8.11	8.11	8.11	8.17	8.27	8.64	9.41	9.38	9.29	8.73	7.73	6.73	5.99	6.59	7.20	7.40	7.60	7.73		
PROGRESSIVE PROGETTO	-8.63	-8.51	-8.40	-8.25	-7.86	-7.58	-6.75	-6.60	-6.54	-6.22	-5.26	-4.76	-3.01	-2.65	-1.96	-1.80	0.00	1.80	1.96	2.65	3.01	5.30
PARZIALI PROGETTO	0.12	0.11	0.15	0.39	0.28	0.83	0.15	0.06	0.32	0.96	0.50	1.75	0.36	0.69	0.16	1.80	1.80	0.16	0.69	0.36	2.29	
QUOTE PROGETTO	8.15	8.21	8.28	8.29	8.31	8.32	8.35	8.36	8.36	8.37	8.40	8.50	9.50	9.48	9.44	9.43	9.38	9.32	9.32	9.36	9.38	8.07

ASSE CUCCARA

DA	DA – DEMOLIZIONE PAV	m^2	1.44
MA	MA – FOND NON LEGATA	m^2	0.76
OA	OA – BASE	m^2	0.38
da	DA – DEMO PAV (AREA)	m	3.80
ea	EA – FRESATURA	m	3.80
pa	PA – BINDER	m	3.80
qa	QA – USURA	m	3.80

SEZIONE 24

PROGRESSIVA 271.54

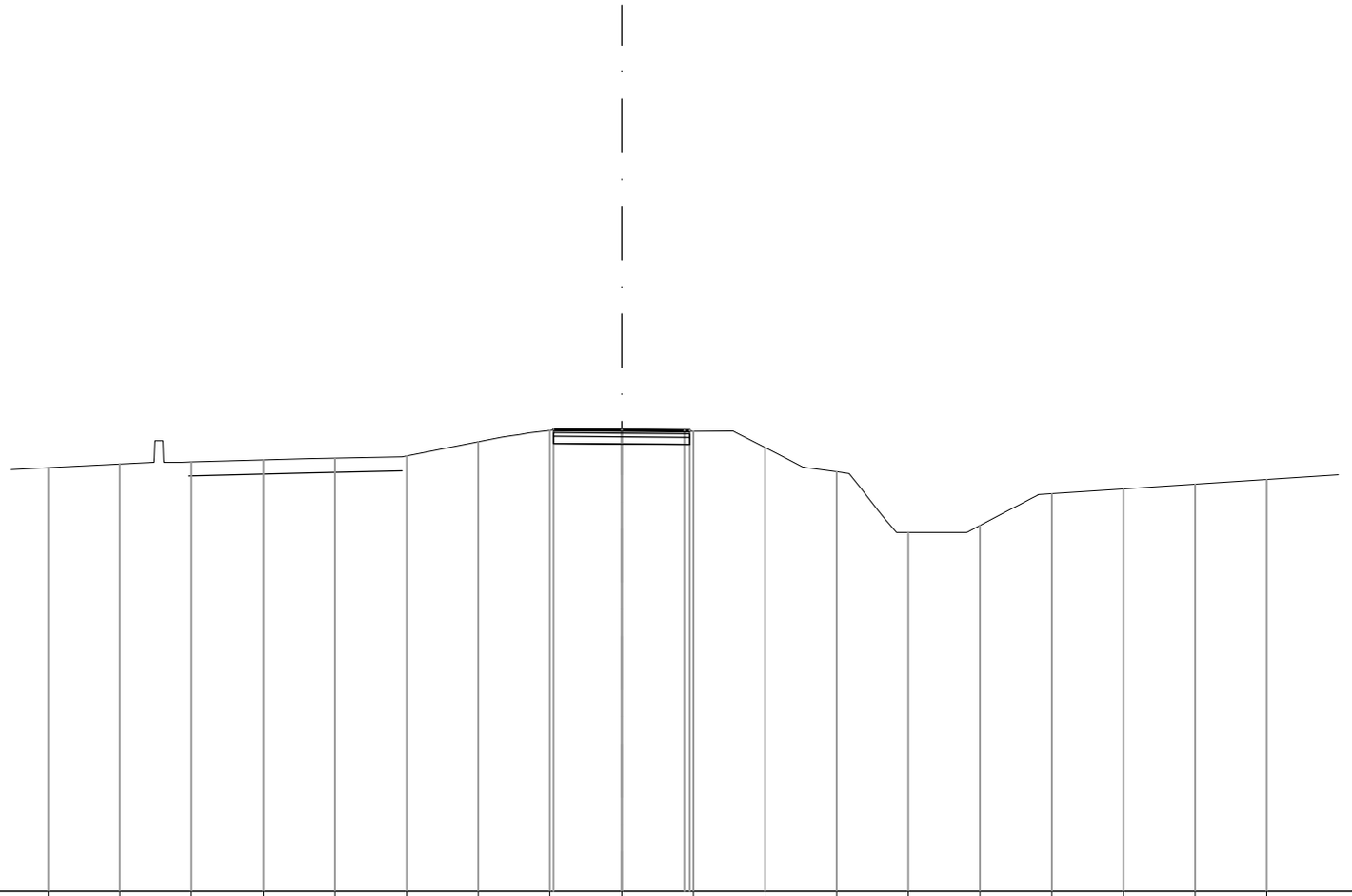

−4

200

200

PROGRESSIVE TERRENO	-16.00	-14.00	-12.00	-10.00	-8.00	-6.00	-4.00	-2.00	0.00	2.00	4.00	6.00	8.00	10.00	12.00	14.00	16.00	18.00
PARZIALI TERRENO		2.00	2.00	2.00	2.00	2.00	2.00	2.00		2.00	2.00	2.00	2.00	2.00	2.00	2.00	2.00	2.00
QUOTE TERRENO	7.82	7.93	7.99	8.04	8.09	8.15	8.55	8.87	8.86	8.84	8.39	7.71	6.02	6.21	7.10	7.23	7.37	7.50
PROGRESSIVE PROGETTO								-1.90	0.00	1.75 1.90								
PARZIALI PROGETTO								1.90	1.75	0.15								
QUOTE PROGETTO								8.89	8.88	8.86 8.86								