autostrade per l'italia

AUTOSTRADA (A13) : BOLOGNA-PADOVA

AMPLIAMENTO ALLA TERZA CORSIA

TRATTO : MONSELICE - PADOVA SUD

PROGETTO ESECUTIVO

VIABILITA' INTERFERITE

Scavalco via Bolzani - pk 100+069
Progetto stradale

Album sezioni trasversali

IL PROGETTISTA SPECIALISTICO	IL RESPONSABILE INTEGRAZIONE PRESTAZIONI SPECIALISTICHE	IL DIRETTORE TECNICO
Gianluca Salvatore Spinazzola Ing. Gianluca Salvatore Spinazzola Ord. Ingg. Milano N. A26796 Responsabile Strade	Ing. Mario Brugnoli Ord. Ingg. Roma N. A24308	Gianluca Salvatore Spinazzola Ing. Gianluca Salvatore Spinazzola Ord. Ingg. Milano N. A26796 T.A. - Strade

CODICE IDENTIFICATIVO											ORDINATORE
RIFERIMENTO PROGETTO			RIFERIMENTO DIRETTORIO				RIFERIMENTO ELABORATO				-
Codice Commessa	Lotto, Sub-Prog, Cod. Appalto	Fase	Capitolo	Paragrafo	W B S	Parte d'opera	Tip.	Disciplina	Progressivo	Rev.	
111315	0000	PE	IN	I14	RP14X	00000	S	STD	5504	0	SCALA 1:200

TECNE Sustainable Engineering

ENGINEER COORDINATOR:	SUPPORTO SPECIALISTICO:	REVISIONE	
Ing. Mario Brugnoli Ord. Ingg. Roma N. A24308		n.	data
		0	DICEMBRE 2021
REDATTO:	VERIFICATO:		

	VISTO DEL COMMITTENTE	VISTO DEL CONCEDENTE
	autostrade per l'italia IL RESPONSABILE UNICO DEL PROCEDIMENTO Ing. Maurizio Torresi	Ministero delle Infrastrutture e della mobilità sostenibili DIPARTIMENTO PER LA PROGRAMMAZIONE, LE INFRASTRUTTURE DI TRASPORTO A RETE E I SISTEMI INFORMATIVI

IL PRESENTE DOCUMENTO NON POTRA' ESSERE COPIATO, RIPRODOTTO O ALTRIMENTI PUBBLICATO, IN TUTTO O IN PARTE, SENZA IL CONSENSO SCRITTO DELLA SOC. AUTOSTRADE PER L'ITALIA S.P.A.. OGNI UTILIZZO NON AUTORIZZATO SARA' PERSEGUITO A NORMA DI LEGGE.
THIS DOCUMENT MAY NOT BE COPIED, REPRODUCED OR PUBLISHED, EITHER IN PART OR IN ITS ENTIRETY, WITHOUT THE WRITTEN PERMISSION OF SOC. AUTOSTRADE PER L'ITALIA S.P.A.. UNAUTHORIZED USE WILL BE PROSECUTED BY LAW.

ASSE BOLZANI

AA AA – RILEVATO	m^2	0.29
AE AE – RILEVATO ARGINE	m^2	0.12
AI AI – RILEVATO A1–A3	m^2	2.68
BB BB – SCAVO	m^2	3.37
CA CA – VEGETALE IN RIL	m^2	0.99
DA DA – DEMOLIZIONE PAV	m^2	2.09
MA MA – FOND NON LEGATA	m^2	1.64
OA OA – BASE	m^2	0.56
da DA – DEMO PAV (AREA)	m	5.40
ea EA – FRESATURA	m	5.40
fe FE – SCOTICO IN SCAV	m	1.37
ga GA – GRADONATURA	m	3.28
pa PA – BINDER	m	5.59
qa QA – USURA	m	5.58
ta TA – INERBIMENTO	m	4.86

SEZIONE 1

PROGRESSIVA 0.00

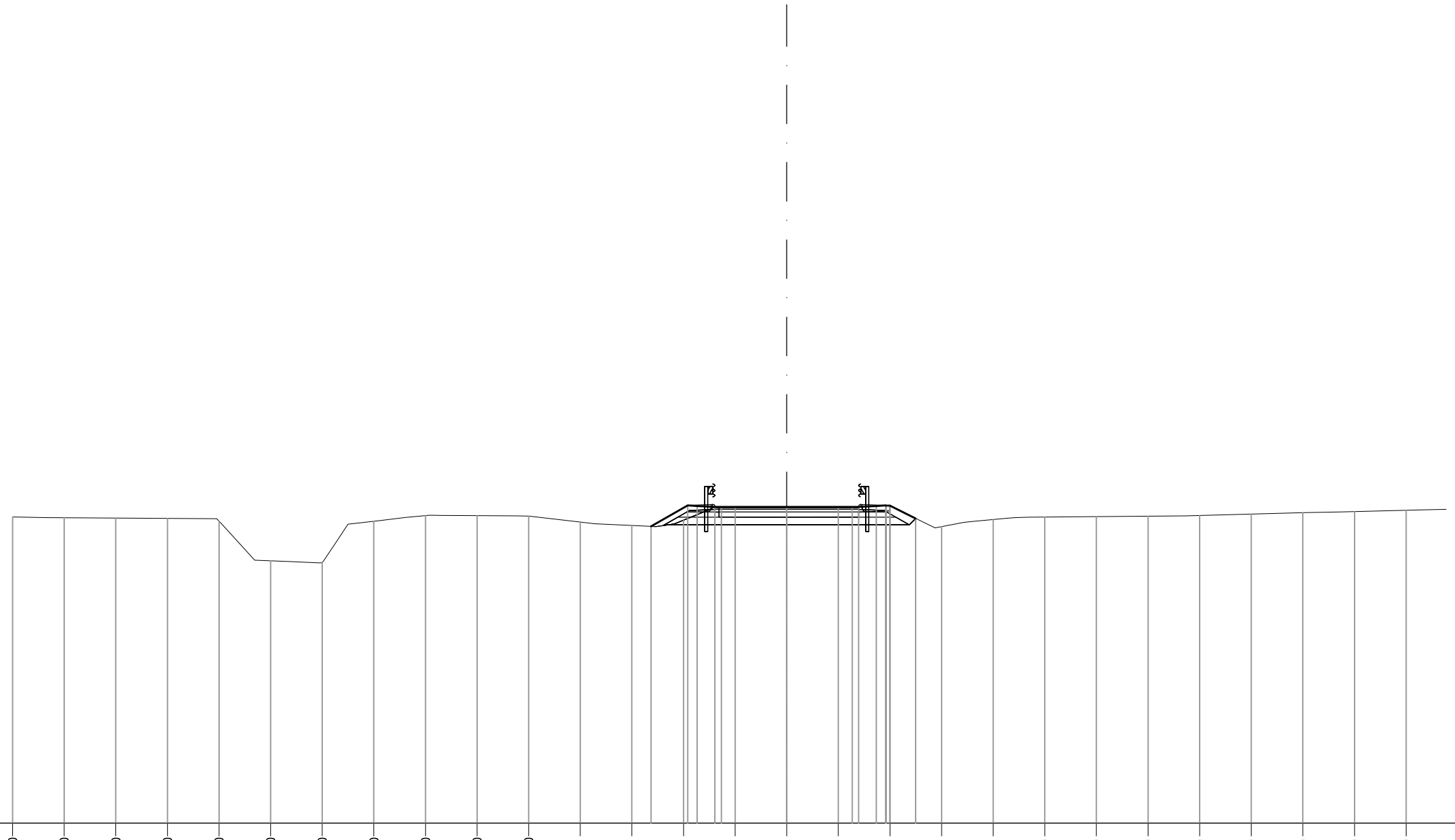

PROGRESSIVE TERRENO	-30.00	-28.00	-26.00	-24.00	-22.00	-20.00	-18.00	-16.00	-14.00	-12.00	-10.00	-8.00	-6.00	-4.00	-2.00	0.00	2.00	4.00	6.00	8.00	10.00	12.00	14.00	16.00	18.00	20.00	22.00	24.00	
PARZIALI TERRENO	2.00	2.00	2.00	2.00	2.00	2.00	2.00	2.00	2.00	2.00	2.00	2.00	2.00	2.00	2.00	2.00	2.00	2.00	2.00	2.00	2.00	2.00	2.00	2.00	2.00	2.00	2.00		
QUOTE TERRENO	7.87	7.84	7.83	7.82	7.71	6.17	6.12	7.71	7.92	7.92	7.91	7.67	7.54	7.75	8.26	8.26	8.26	8.31	7.50	7.77	7.87	7.89	7.91	7.93	7.99	8.04	8.08	8.13	
PROGRESSIVE PROGETTO													-5.26	-3.84	-3.47	-2.79	-2.54	0.00	2.54	2.79	3.47	3.84	3.85	3.99	5.00				
PARZIALI PROGETTO													1.42	0.37	0.68	0.25	2.54	2.54	0.25	0.68	0.37	0.01	0.14	1.01					
QUOTE PROGETTO													7.51	8.32	8.30	8.26	8.26	8.26	8.26	8.26	8.30	8.32	8.31	8.31	7.82				

ASSE BOLZANI

AA AA – RILEVATO	m^2	3.20
AE AE – RILEVATO ARGINE	m^2	0.06
AI AI – RILEVATO A1–A3	m^2	2.50
BB BB – SCAVO	m^2	11.11
BF BF – SCAVO FOSSO	m^2	1.77
CA CA – VEGETALE IN RIL	m^2	0.55
DA DA – DEMOLIZIONE PAV	m^2	2.11
MA MA – FOND NON LEGATA	m^2	1.51
OA OA – BASE	m^2	0.64
da DA – DEMO PAV (AREA)	m	5.44
ea EA – FRESATURA	m	5.44
fa FA – SCOTICO IN RILE	m	2.04
fe FE – SCOTICO IN SCAV	m	1.54
fo FO – SCOTICO FOSSO I	m	3.39
ga GA – GRADONATURA	m	6.73
ha HA – ANTICAPILLARE I	m	2.04
ia IA – BONIFICA IN RIL	m	2.04
pa PA – BINDER	m	6.15
pv PV – BINDER CICLOPED	m	2.63
qa QA – USURA	m	6.15
qv QV – USURA CICLOPEDO	m	2.63
sv SV – MISTO CEMENTATO	m	2.63
ta TA – INERBIMENTO	m	5.60

SEZIONE 2

PROGRESSIVA 10.00

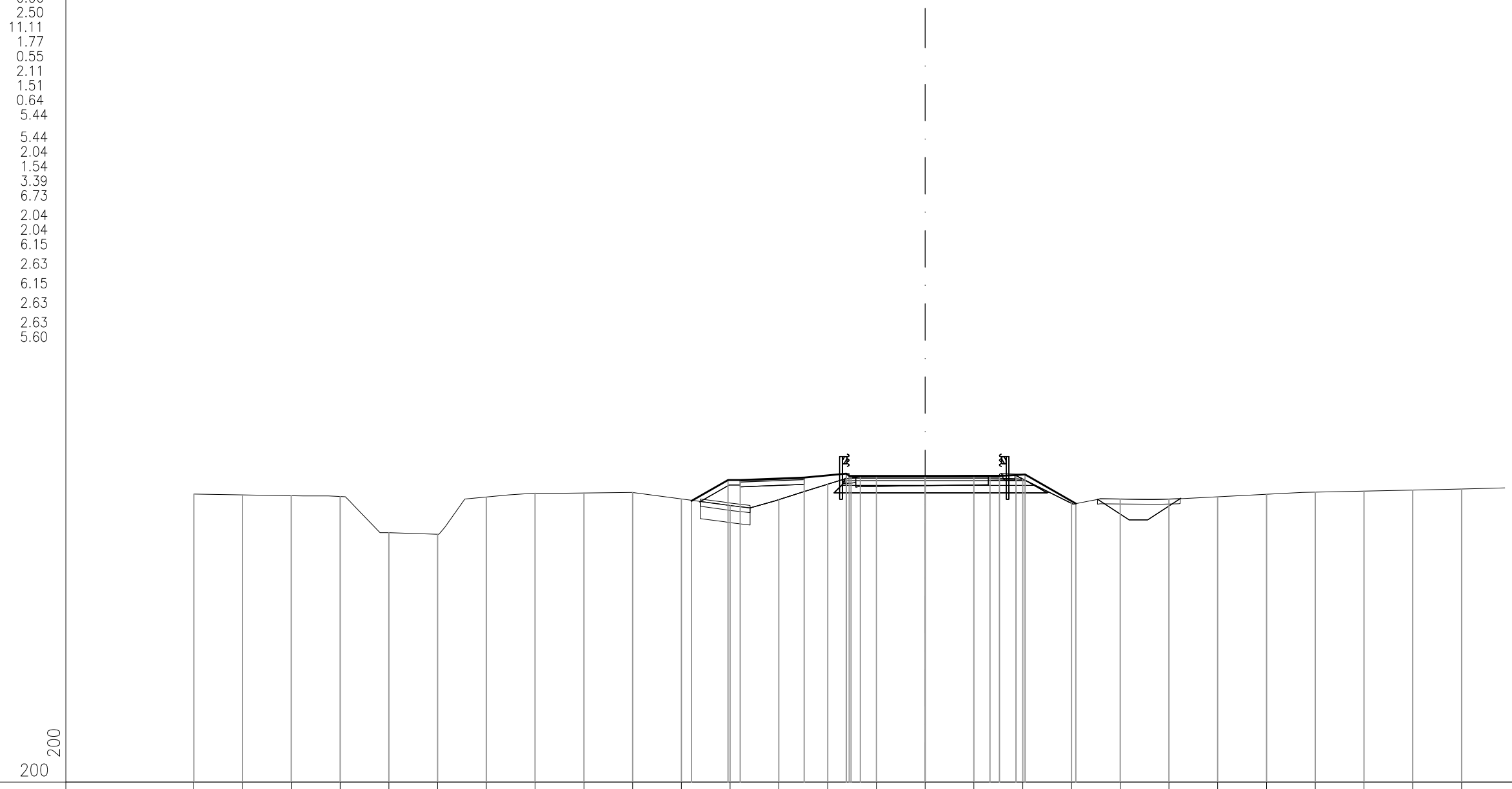

PROGRESSIVE TERRENO	-30.00	-28.00	-26.00	-24.00	-22.00	-20.00	-18.00	-16.00	-14.00	-12.00	-10.00	-8.00	-6.00	-4.00	-2.00	0.00	2.00	4.00	6.00	8.00	10.00	12.00	14.00	16.00	18.00	20.00	22.00
PARZIALI TERRENO	2.00	2.00	2.00	2.00	2.00	2.00	2.00	2.00	2.00	2.00	2.00	2.00	2.00	2.00	2.00	2.00	2.00	2.00	2.00	2.00	2.00	2.00	2.00	2.00	2.00	2.00	
QUOTE TERRENO	7.81	7.78	7.75	7.71	6.23	6.16	7.69	7.85	7.86	7.88	7.61	7.35	7.59	8.22	8.52	8.55	8.57	8.43	7.44	7.61	7.61	7.70	7.80	7.89	7.93	7.98	8.02
PROGRESSIVE PROGETTO											-9.58	-8.09 -7.59		-4.96	-3.23 -3.11 -3.04 -2.66	0.00	2.66 3.04 3.73 4.09		6.18								
PARZIALI PROGETTO											1.49	0.50	2.63	1.73	0.12	0.07	0.38	2.66	2.66	0.38	0.69	0.36	2.09				
QUOTE PROGETTO											7.53	8.39 8.39		8.49	8.66 8.56 8.56 8.56	8.56	8.56 8.56 8.60 8.62		7.43								

ASSE BOLZANI

AA AA – RILEVATO	m^2	6.09
AE AE – RILEVATO ARGINE	m^2	0.08
AI AI – RILEVATO A1–A3	m^2	2.91
AX AX – RILEVATO FOSSO	m^2	0.07
BB BB – SCAVO	m^2	2.79
BF BF – SCAVO FOSSO	m^2	2.10
CA CA – VEGETALE IN RIL	m^2	1.43
DA DA – DEMOLIZIONE PAV	m^2	2.11
MA MA – FOND NON LEGATA	m^2	1.78
OA OA – BASE	m^2	0.73
da DA – DEMO PAV (AREA)	m	5.40
ea EA – FRESATURA	m	5.40
fa FA – SCOTICO IN RILE	m	3.03
fe FE – SCOTICO IN SCAV	m	3.01
fi FI – SCOTICO FOSSO I	m	0.53
fo FO – SCOTICO FOSSO I	m	4.60
ga GA – GRADONATURA	m	6.46
ha HA – ANTICAPILLARE I	m	3.03
ia IA – BONIFICA IN RIL	m	3.03
pa PA – BINDER	m	7.37
pv PV – BINDER CICLOPED	m	2.50
qa QA – USURA	m	7.37
qv QV – USURA CICLOPEDO	m	2.50
sv SV – MISTO CEMENTATO	m	2.50
ta TA – INERBIMENTO	m	7.41

SEZIONE 3

PROGRESSIVA 20.00

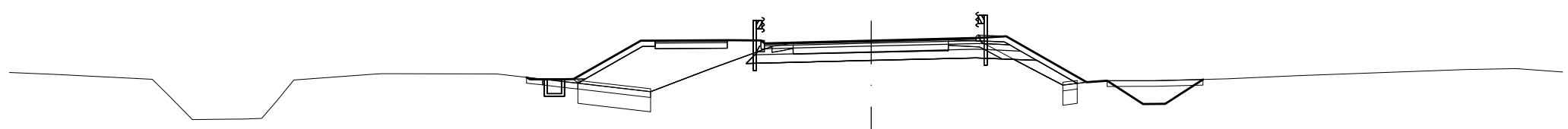

−4

200

200

PROGRESSIVE TERRENO	-30.00	-28.00	-26.00	-24.00	-22.00	-20.00	-18.00	-16.00	-14.00	-12.00	-10.00	-8.00	-6.00	-4.00	-2.00	0.00	2.00	4.00	6.00	8.00	10.00	12.00	14.00	16.00	18.00	20.00	22.00	24.00
PARZIALI TERRENO	2.00	2.00	2.00	2.00	2.00	2.00	2.00	2.00	2.00	2.00	2.00	2.00	2.00	2.00	2.00	2.00	2.00	2.00	2.00	2.00	2.00	2.00	2.00	2.00	2.00	2.00	2.00	
QUOTE TERRENO	7.83	7.73	7.63	6.56	6.20	7.57	7.71	7.78	7.77	7.65	7.42	7.19	7.80	8.53	8.87	8.91	8.96	8.79	7.73	7.53	7.54	7.59	7.67	7.76	7.83	7.90	7.95	7.85
PROGRESSIVE PROGETTO										-12.00	-11.88	-11.38	-10.67	-10.37	-8.02	-7.52	-5.02	-3.84	-3.72	-3.65	-2.96	0.00	2.96	3.65				
PARZIALI PROGETTO										0.12	0.50	0.71	0.30	2.35	0.50	2.50	1.18	0.12	0.07	0.69	2.96	2.96	0.69					
QUOTE PROGETTO										7.65	7.59	7.59	7.59	7.59	8.93	8.93	8.95	8.94	8.84	8.84	8.86	8.93	9.01	9.02				

ASSE BOLZANI

AA AA – RILEVATO	m^2	7.87
AE AE – RILEVATO ARGINE	m^2	0.09
AI AI – RILEVATO A1–A3	m^2	3.23
AX AX – RILEVATO FOSSO	m^2	0.05
AZ AZ – RINTERRO	m^2	1.49
BF BF – SCAVO FOSSO	m^2	2.08
CA CA – VEGETALE IN RIL	m^2	1.74
DA DA – DEMOLIZIONE PAV	m^2	2.11
MA MA – FOND NON LEGATA	m^2	1.98
OA OA – BASE	m^2	0.85
da DA – DEMO PAV (AREA)	m	5.43
ea EA – FRESATURA	m	5.43
fa FA – SCOTICO IN RILE	m	4.37
fe FE – SCOTICO IN SCAV	m	2.88
fi FI – SCOTICO FOSSO I	m	0.52
fo FO – SCOTICO FOSSO I	m	4.67
ga GA – GRADONATURA	m	7.74
ha HA – ANTICAPILLARE I	m	4.37
ia IA – BONIFICA IN RIL	m	4.37
pa PA – BINDER	m	8.39
pv PV – BINDER CICLOPED	m	2.50
qa QA – USURA	m	8.39
qv QV – USURA CICLOPEDO	m	2.50
sv SV – MISTO CEMENTATO	m	2.50
ta TA – INERBIMENTO	m	9.03

SEZIONE 4

PROGRESSIVA 30.00

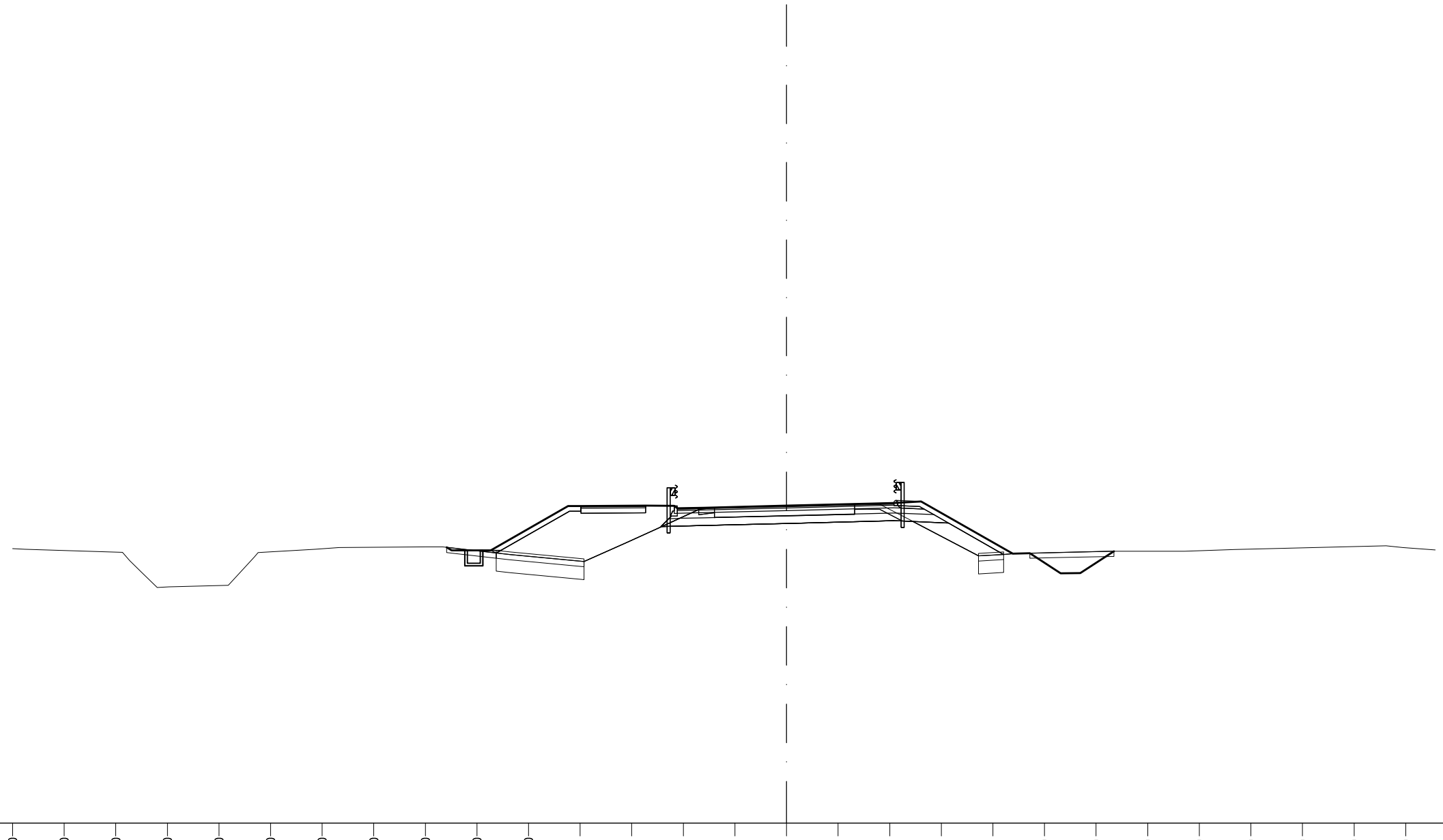

PROGRESSIVE TERRENO	-30.00	-28.00	-26.00	-24.00	-22.00	-20.00	-18.00	-16.00	-14.00	-12.00	-10.00	-8.00	-6.00	-4.00	-2.00	0.00	2.00	4.00	6.00	8.00	10.00	12.00	14.00	16.00	18.00	20.00	22.00	24.00			
PARZIALI TERRENO		2.00	2.00	2.00	2.00	2.00	2.00	2.00	2.00	2.00	2.00	2.00	2.00	2.00	2.00	2.00	2.00	2.00	2.00	2.00	2.00	2.00	2.00	2.00	2.00	2.00	2.00	2.00			
QUOTE TERRENO	7.64	7.57	7.51	6.16	6.21	7.52	7.64	7.70	7.71	7.56	7.35	7.16	7.97	8.89	9.26	9.31	9.35	9.17	8.12	7.39	7.48	7.53	7.54	7.56	7.63	7.68	7.72	7.68			
PROGRESSIVE PROGETTO									-13.18	-12.98	-12.47	-11.77	-11.47		-8.47	-7.97		-5.47	-4.35	-4.23	-4.16	-3.21		0.00		3.21	4.16				
PARZIALI PROGETTO									0.20	0.51	0.70	0.30	3.00		0.50	2.50		1.12	0.12	0.07	0.95	3.21		3.21		0.95					
QUOTE PROGETTO									7.69	7.58	7.58	7.58	7.58		9.30	9.30		9.32	9.31	9.21	9.21	9.23		9.31		9.39	9.42				

ASSE BOLZANI

AA AA – RILEVATO	m^2	8.19
AE AE – RILEVATO ARGINE	m^2	0.07
AI AI – RILEVATO A1–A3	m^2	3.28
AX AX – RILEVATO FOSSO	m^2	0.01
AZ AZ – RINTERRO	m^2	1.94
BB BB – SCAVO	m^2	3.10
BF BF – SCAVO FOSSO	m^2	1.74
CA CA – VEGETALE IN RIL	m^2	2.02
DA DA – DEMOLIZIONE PAV	m^2	2.10
MA MA – FOND NON LEGATA	m^2	2.02
OA OA – BASE	m^2	0.87
da DA – DEMO PAV (AREA)	m	5.41
ea EA – FRESATURA	m	5.41
fa FA – SCOTICO IN RILE	m	4.30
fe FE – SCOTICO IN SCAV	m	3.23
fi FI – SCOTICO FOSSO I	m	0.60
fo FO – SCOTICO FOSSO I	m	4.23
ga GA – GRADONATURA	m	8.99
ha HA – ANTICAPILLARE I	m	4.30
ia IA – BONIFICA IN RIL	m	4.30
pa PA – BINDER	m	8.57
pv PV – BINDER CICLOPED	m	2.50
qa QA – USURA	m	8.57
qv QV – USURA CICLOPEDO	m	2.50
sv SV – MISTO CEMENTATO	m	2.50
ta TA – INERBIMENTO	m	10.54

SEZIONE 5

PROGRESSIVA 40.00

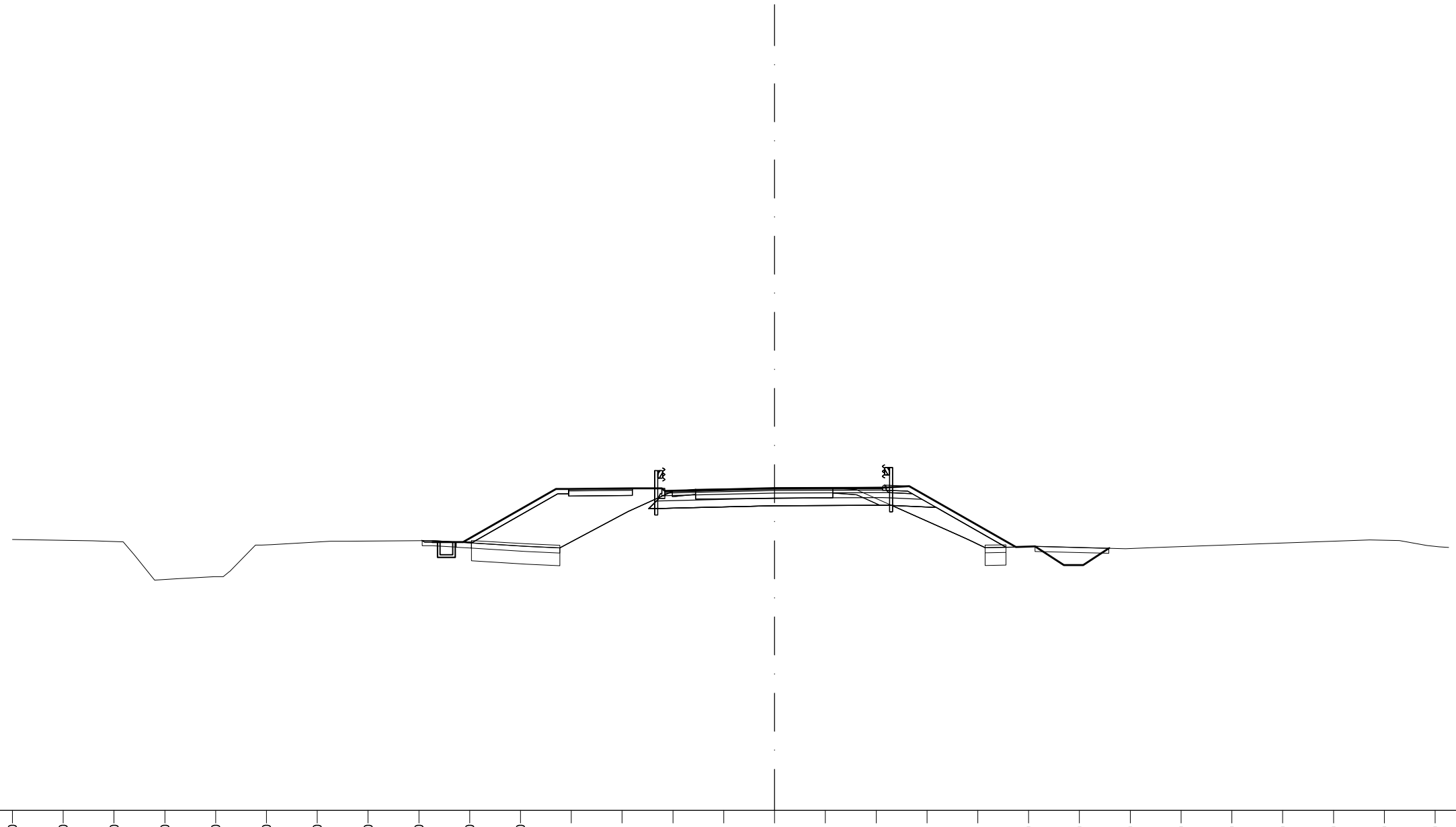

PROGRESSIVE TERRENO	-30.00	-28.00	-26.00	-24.00	-22.00	-20.00	-18.00	-16.00	-14.00	-12.00	-10.00	-8.00	-6.00	-4.00	-2.00	0.00	2.00	4.00	6.00	8.00	10.00	12.00	14.00	16.00	18.00	20.00	22.00	24.00	26.00	
PARZIALI TERRENO		2.00	2.00	2.00	2.00		2.00	2.00	2.00	2.00	2.00	2.00	2.00	2.00	2.00	2.00	2.00	2.00	2.00	2.00	2.00	2.00	2.00	2.00	2.00	2.00	2.00	2.00	2.00	
QUOTE TERRENO	7.67	7.64	7.59	6.09	6.20	7.46	7.57	7.61	7.62	7.54	7.41	7.58	8.65	9.56	9.66	9.68	9.69	9.29	8.39	7.49	7.39	7.35	7.32	7.39	7.46	7.53	7.60	7.64	7.40	
PROGRESSIVE PROGETTO									-13.47 -13.27	-12.57 -12.27		-8.60 -8.10	-5.60	-4.44 -4.32	-4.25 -3.25	0.00		3.25	4.25											
PARZIALI PROGETTO									0.20	0.70	0.30	3.67	0.50	2.50	1.16	0.12	0.07	1.00	3.25		3.25		1.00							
QUOTE PROGETTO									7.57 7.57	7.57 7.57			9.66 9.66		9.69	9.69 9.59	9.59 9.61		9.69				9.71	9.71						

ASSE BOLZANI

AA AA – RILEVATO	m^2	7.59
AI AI – RILEVATO A1–A3	m^2	2.72
AX AX – RILEVATO FOSSO	m^2	0.01
BB BB – SCAVO	m^2	2.47
BF BF – SCAVO FOSSO	m^2	0.42
CA CA – VEGETALE IN RIL	m^2	1.04
DA DA – DEMOLIZIONE PAV	m^2	3.24
MA MA – FOND NON LEGATA	m^2	1.73
OA OA – BASE	m^2	0.86
da DA – DEMO PAV (AREA)	m	8.26
ea EA – FRESATURA	m	8.26
fa FA – SCOTICO IN RILE	m	2.85
fe FE – SCOTICO IN SCAV	m	1.24
fi FI – SCOTICO FOSSO I	m	0.39
fo FO – SCOTICO FOSSO I	m	1.24
ga GA – GRADONATURA	m	5.11
ha HA – ANTICAPILLARE I	m	2.85
ia IA – BONIFICA IN RIL	m	2.85
pa PA – BINDER	m	8.57
pv PV – BINDER CICLOPED	m	2.50
qa QA – USURA	m	8.57
qv QV – USURA CICLOPEDO	m	2.50
sv SV – MISTO CEMENTATO	m	2.50
ta TA – INERBIMENTO	m	5.50

SEZIONE 6

PROGRESSIVA 50.00

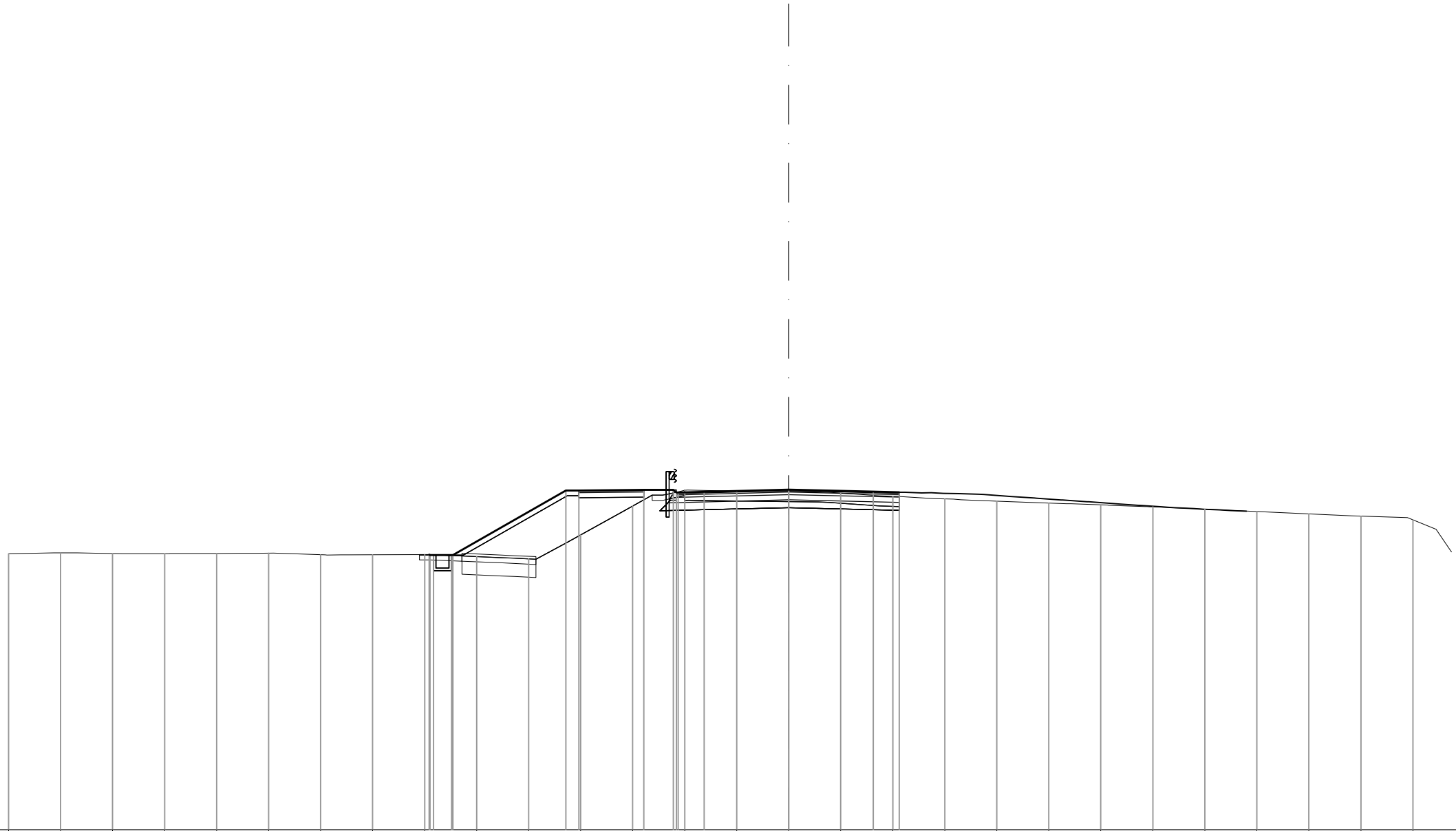

PROGRESSIVE TERRENO	-30.00	-28.00	-26.00	-24.00	-22.00	-20.00	-18.00	-16.00	-14.00	-12.00	-10.00	-8.00	-6.00	-4.00	-2.00	0.00	2.00	4.00	6.00	8.00	10.00	12.00	14.00	16.00	18.00	20.00	22.00	24.00
PARZIALI TERRENO		2.00	2.00	2.00		2.00	2.00	2.00	2.00	2.00	2.00	2.00	2.00	2.00	2.00	2.00	2.00	2.00	2.00	2.00	2.00	2.00	2.00	2.00	2.00	2.00	2.00	2.00
QUOTE TERRENO	7.61	7.64	7.62	7.62	7.62	7.63	7.57	7.57	7.58	7.50	7.41	8.33	9.45	10.05	10.03	10.01	9.94	9.82	9.72	9.63	9.56	9.49	9.41	9.32	9.23	9.14	9.06	8.92
PROGRESSIVE PROGETTO									-13.83 -13.79 -13.66	-12.96 -12.91		-8.57 -8.07	-5.57	-4.44 -4.32 -4.25 -3.25		0.00		3.25 4.25										
PARZIALI PROGETTO									0.04 0.13	0.70 0.05	4.34	0.50	2.50	1.13	0.12 0.07	1.00	3.25	3.25	1.00									
QUOTE PROGETTO									7.58 7.56 7.56	7.56 7.56		10.04 10.04	10.06	10.07 9.97 9.97 9.99		10.07		10.00 9.97										

ASSE BOLZANI

AA AA – RILEVATO	m^2	6.05
AE AE – RILEVATO ARGINE	m^2	0.08
AI AI – RILEVATO A1–A3	m^2	3.25
AX AX – RILEVATO FOSSO	m^2	0.07
BB BB – SCAVO	m^2	1.95
BF BF – SCAVO FOSSO	m^2	0.93
CA CA – VEGETALE IN RIL	m^2	1.79
DA DA – DEMOLIZIONE PAV	m^2	2.12
MA MA – FOND NON LEGATA	m^2	1.99
OA OA – BASE	m^2	0.89
da DA – DEMO PAV (AREA)	m	5.42
ea EA – FRESATURA	m	5.42
fa FA – SCOTICO IN RILE	m	4.85
fe FE – SCOTICO IN SCAV	m	2.64
fi FI – SCOTICO FOSSO I	m	0.78
fo FO – SCOTICO FOSSO I	m	2.69
ga GA – GRADONATURA	m	7.62
ha HA – ANTICAPILLARE I	m	4.85
ia IA – BONIFICA IN RIL	m	4.85
pa PA – BINDER	m	8.57
pv PV – BINDER CICLOPED	m	2.50
qa QA – USURA	m	8.57
qv QV – USURA CICLOPEDO	m	2.50
sv SV – MISTO CEMENTATO	m	2.50
ta TA – INERBIMENTO	m	9.40

SEZIONE 7

PROGRESSIVA 60.00

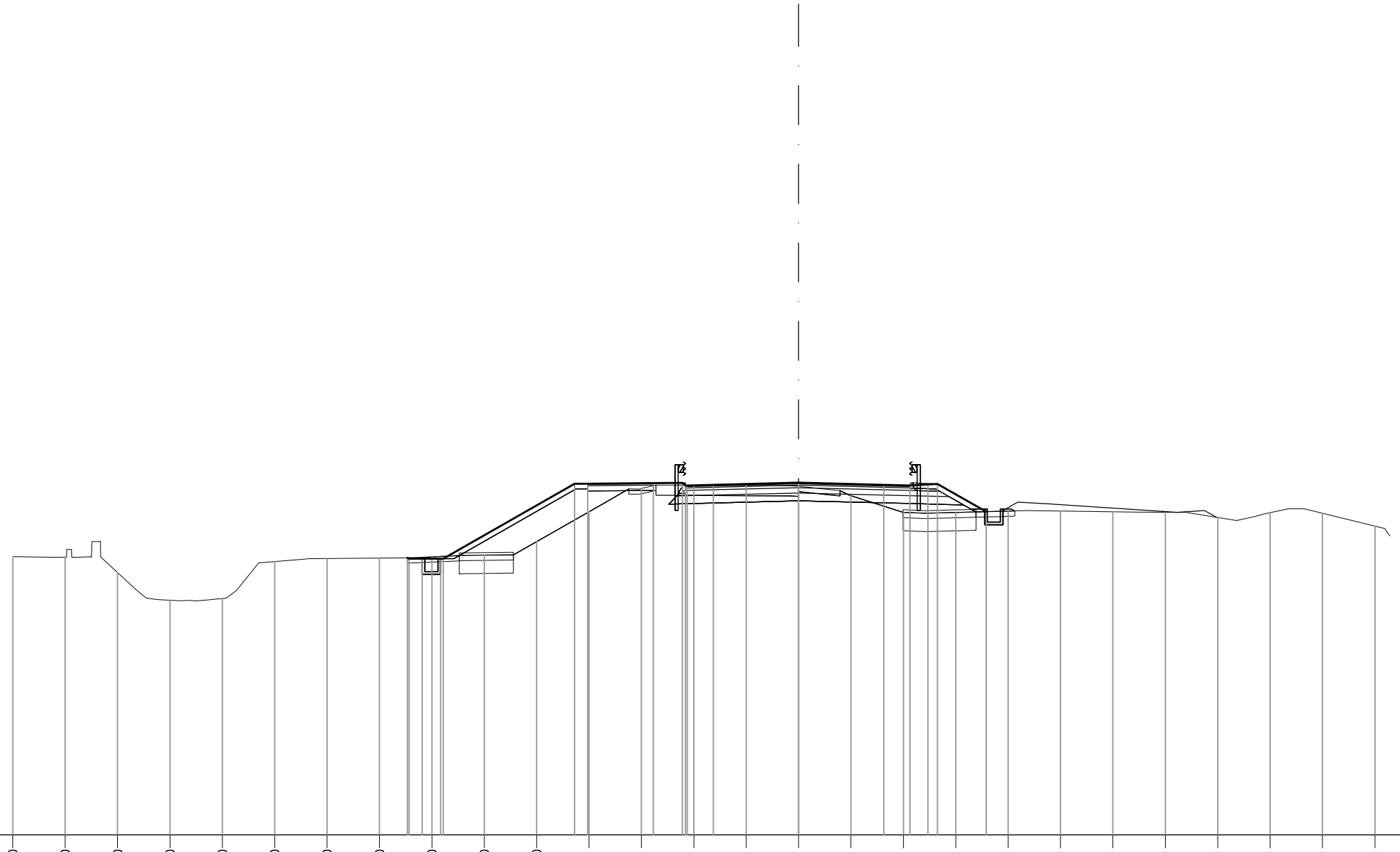

PROGRESSIVE TERRENO	-30.00	-28.00	-26.00	-24.00	-22.00	-20.00	-18.00	-16.00	-14.00	-12.00	-10.00	-8.00	-6.00	-4.00	-2.00	0.00	2.00	4.00	6.00	8.00	10.00	12.00	14.00	16.00	18.00	20.00	22.00
PARZIALI TERRENO	2.00	2.00	2.00	2.00	2.00	2.00	2.00	2.00	2.00	2.00	2.00	2.00	2.00	2.00	2.00	2.00	2.00	2.00	2.00	2.00	2.00	2.00	2.00	2.00	2.00	2.00	
QUOTE TERRENO	7.63	7.61	7.02	5.96	6.03	7.44	7.56	7.58	7.62	7.69	8.21	9.35	10.23	10.36	10.35	10.32	9.96	9.32	9.32	9.37	9.37	9.34	9.33	9.13	9.31	9.29	8.79
PROGRESSIVE PROGETTO								-14.93 -14.87 -14.37 -13.67 -13.57				-8.55 -8.05		-5.55 -4.44 -4.32 -4.25 -3.25		0.00		3.25 4.25 4.93 5.30		7.16							
PARZIALI PROGETTO								0.06 0.50 0.70 0.10		5.02		0.50	2.50	1.11	0.12 0.07	1.00	3.25		3.25		1.00	0.68 0.37	1.86				
QUOTE PROGETTO								7.59 7.55 7.55 7.55 7.55				10.42 10.42		10.44	10.45 10.35 10.35 10.37	10.45		10.37		9.35		10.35 10.39 10.41					

ASSE BOLZANI

AA AA – RILEVATO	m^2	7.96
AE AE – RILEVATO ARGINE	m^2	0.08
AI AI – RILEVATO A1–A3	m^2	3.25
AX AX – RILEVATO FOSSO	m^2	0.03
BB BB – SCAVO	m^2	1.35
BF BF – SCAVO FOSSO	m^2	0.75
CA CA – VEGETALE IN RIL	m^2	2.10
DA DA – DEMOLIZIONE PAV	m^2	2.09
MA MA – FOND NON LEGATA	m^2	2.00
OA OA – BASE	m^2	0.88
da DA – DEMO PAV (AREA)	m	5.30
ea EA – FRESATURA	m	5.30
fa FA – SCOTICO IN RILE	m	6.37
fe FE – SCOTICO IN SCAV	m	1.90
fi FI – SCOTICO FOSSO I	m	0.63
fo FO – SCOTICO FOSSO I	m	2.52
ga GA – GRADONATURA	m	8.78
ha HA – ANTICAPILLARE I	m	6.37
ia IA – BONIFICA IN RIL	m	6.37
pa PA – BINDER	m	8.57
pv PV – BINDER CICLOPED	m	2.51
qa QA – USURA	m	8.57
qv QV – USURA CICLOPEDO	m	2.51
sv SV – MISTO CEMENTATO	m	2.51
ta TA – INERBIMENTO	m	10.87

SEZIONE 8

PROGRESSIVA 67.33

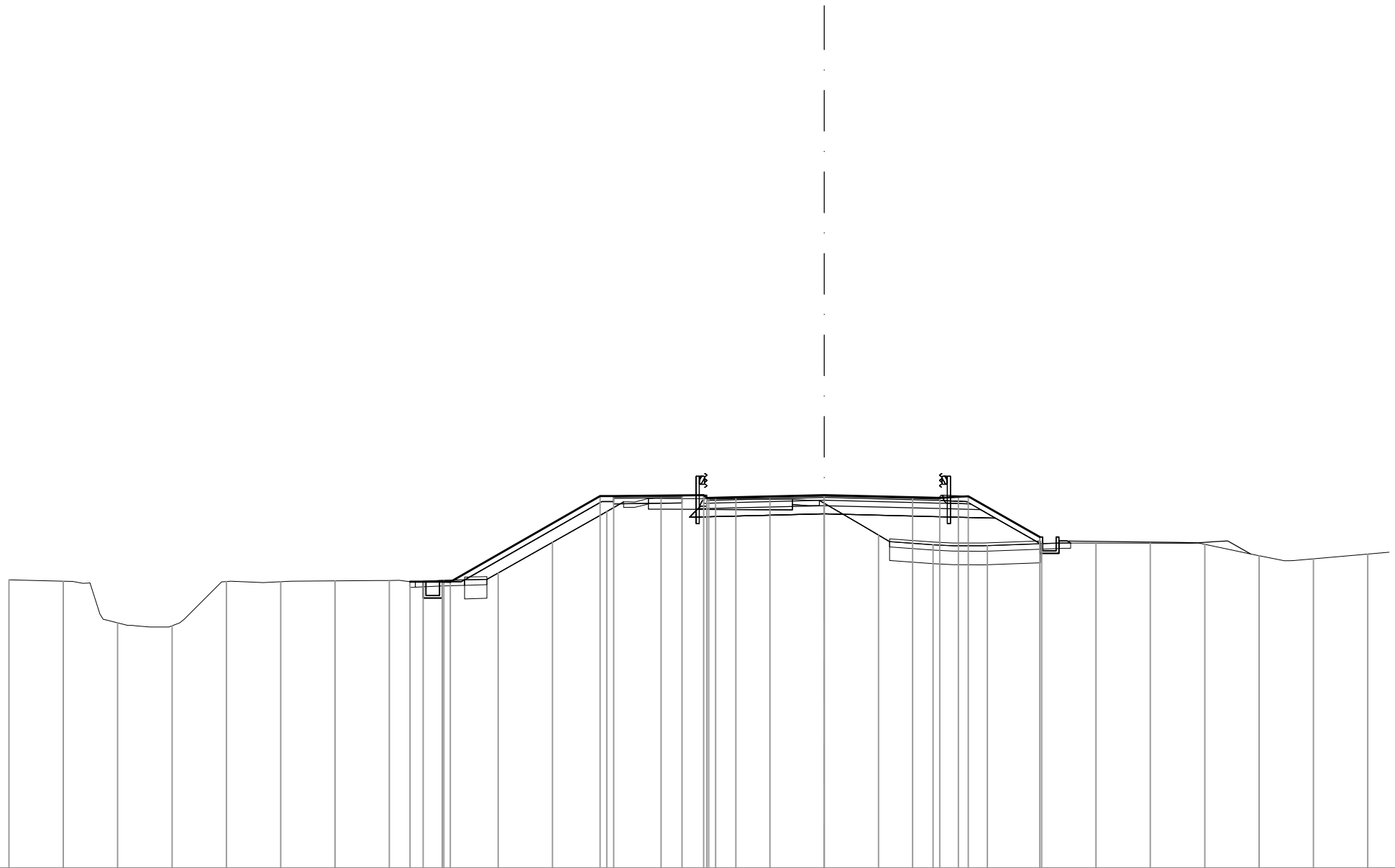

PROGRESSIVE TERRENO	-30.00	-28.00	-26.00	-24.00	-22.00	-20.00	-18.00	-16.00	-14.00	-12.00	-10.00	-8.00	-6.00	-4.00	-2.00	0.00	2.00	4.00	6.00	8.00	10.00	12.00	14.00	16.00	18.00	20.00
PARZIALI TERRENO		2.00	2.00	2.00		2.00	2.00	2.00	2.00	2.00	2.00	2.00	2.00	2.00	2.00	2.00	2.00	2.00	2.00	2.00	2.00	2.00	2.00	2.00	2.00	2.00
QUOTE TERRENO	7.61	7.56	6.03	5.92	7.55	7.54	7.57	7.59	7.59	7.87	8.99	10.12	10.60	10.59	10.58	10.43	9.26	8.90	8.87	8.94	8.97	8.96	8.92	8.50	8.38	8.56
PROGRESSIVE PROGETTO								-15.24 -14.76	-14.06 -13.76			-8.24 -7.74		-5.23 -4.44 -4.32 -4.25 -3.25		0.00		3.25	4.25 4.93 5.30	7.93						
PARZIALI PROGETTO								0.48	0.70 0.30	5.52		0.50	2.51	0.79	0.12 0.07	1.00	3.25	3.25	1.00	0.68 0.37	2.63					
QUOTE PROGETTO								7.54 7.54	7.54 7.54			10.69 10.69		10.72 10.73 10.63 10.63 10.65		10.73		10.65	10.63 10.67 10.69	9.18						

ASSE BOLZANI

AA	AA – RILEVATO	m^2	19.58
AE	AE – RILEVATO ARGINE	m^2	0.07
AI	AI – RILEVATO A1–A3	m^2	3.06
AZ	AZ – RINTERRO	m^2	8.17
BB	BB – SCAVO	m^2	23.11
BF	BF – SCAVO FOSSO	m^2	0.47
CA	CA – VEGETALE IN RIL	m^2	1.90
DA	DA – DEMOLIZIONE PAV	m^2	2.06
MA	MA – FOND NON LEGATA	m^2	1.96
OA	OA – BASE	m^2	0.87
da	DA – DEMO PAV (AREA)	m	5.30
ea	EA – FRESATURA	m	5.30
fa	FA – SCOTICO IN RILE	m	1.23
fe	FE – SCOTICO IN SCAV	m	13.45
fo	FO – SCOTICO FOSSO I	m	1.40
ga	GA – GRADONATURA	m	5.78
ha	HA – ANTICAPILLARE I	m	1.23
ia	IA – BONIFICA IN RIL	m	1.23
pa	PA – BINDER	m	8.57
pv	PV – BINDER CICLOPED	m	2.51
qa	QA – USURA	m	8.57
qv	QV – USURA CICLOPEDO	m	2.51
sv	SV – MISTO CEMENTATO	m	2.51
ta	TA – INERBIMENTO	m	10.06

SEZIONE 8–BIS

PROGRESSIVA 67.34

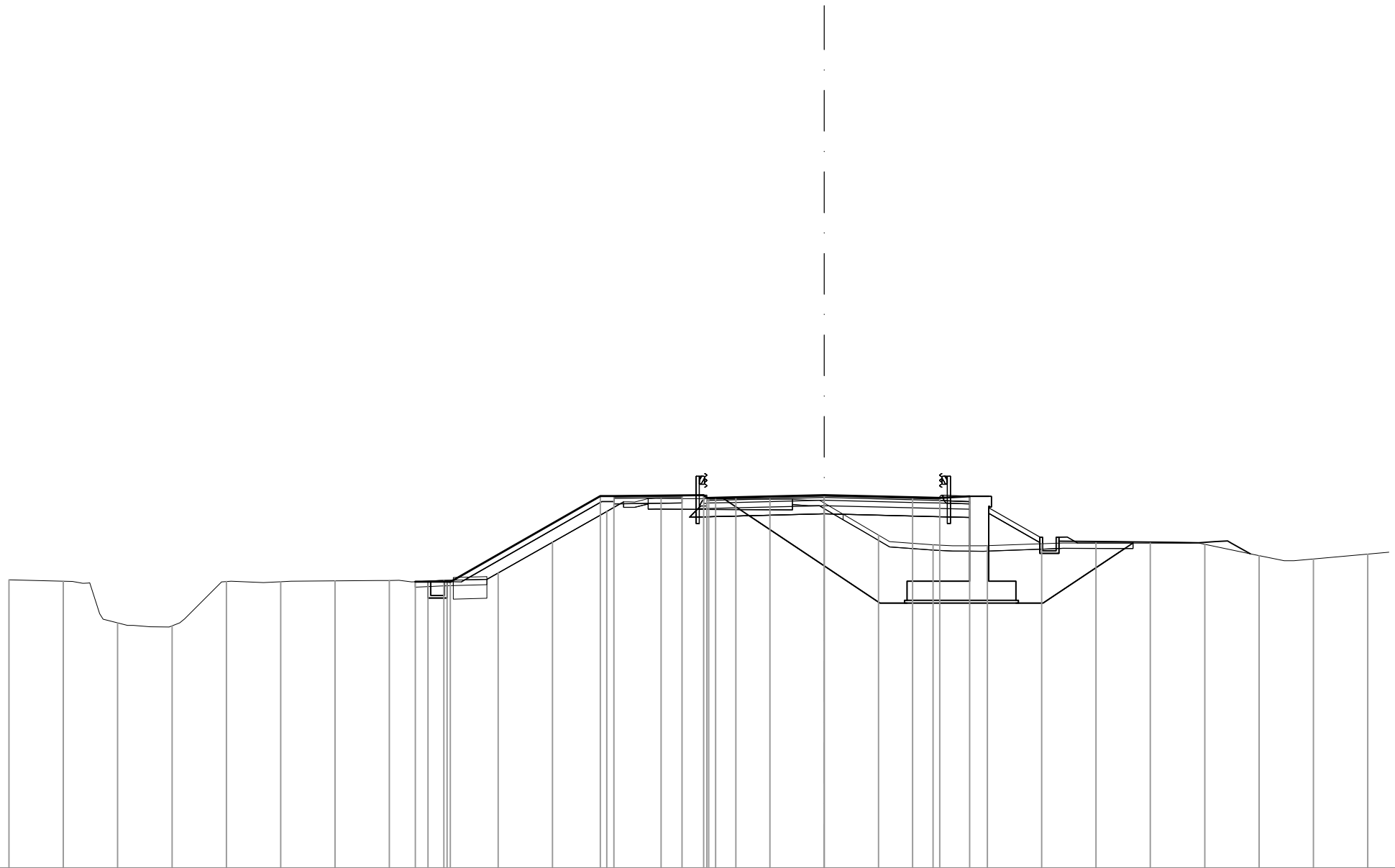

PROGRESSIVE TERRENO	-30.00	-28.00	-26.00	-24.00	-22.00	-20.00	-18.00	-16.00	-14.00	-12.00	-10.00	-8.00	-6.00	-4.00	-2.00	0.00	2.00	4.00	6.00	8.00	10.00	12.00	14.00	16.00	18.00	20.00
PARZIALI TERRENO	2.00	2.00	2.00		2.00	2.00	2.00	2.00	2.00	2.00	2.00	2.00	2.00	2.00	2.00	2.00	2.00	2.00	2.00	2.00	2.00	2.00	2.00	2.00	2.00	
QUOTE TERRENO	7.61	7.56	6.03	5.92	7.55	7.54	7.57	7.59	7.59	7.87	8.99	10.13	10.60	10.59	10.58	10.43	9.26	8.90	8.87	8.94	8.97	8.96	8.92	8.50	8.38	8.56
PROGRESSIVE PROGETTO								-15.04	-14.58	-13.88	-13.76	-8.24	-7.74	-5.23	-4.44	-4.32	-4.25	-3.25	0.00	3.25	4.25	5.35				
PARZIALI PROGETTO								0.46	0.70	0.12	5.52	0.50	2.51	0.79	0.12	0.07	1.00	3.25	3.25	1.00	1.10					
QUOTE PROGETTO								7.54	7.54	7.54	7.54	10.69	10.69	10.72	10.73	10.63	10.63	10.65	10.73	10.65	10.63	10.68				

ASSE BOLZANI

AA	AA – RILEVATO	m^2	18.50
AE	AE – RILEVATO ARGINE	m^2	0.08
AI	AI – RILEVATO A1–A3	m^2	3.03
AX	AX – RILEVATO FOSSO	m^2	0.10
AZ	AZ – RINTERRO	m^2	6.88
BB	BB – SCAVO	m^2	21.65
BF	BF – SCAVO FOSSO	m^2	0.24
CA	CA – VEGETALE IN RIL	m^2	1.60
DA	DA – DEMOLIZIONE PAV	m^2	2.04
MA	MA – FOND NON LEGATA	m^2	1.96
OA	OA – BASE	m^2	0.86
da	DA – DEMO PAV (AREA)	m	5.30
ea	EA – FRESATURA	m	5.30
fe	FE – SCOTICO IN SCAV	m	14.14
pa	PA – BINDER	m	8.57
pv	PV – BINDER CICLOPED	m	2.51
qa	QA – USURA	m	8.57
qv	QV – USURA CICLOPEDO	m	2.51
sv	SV – MISTO CEMENTATO	m	2.51
ta	TA – INERBIMENTO	m	8.50

SEZIONE 9

PROGRESSIVA 70.00

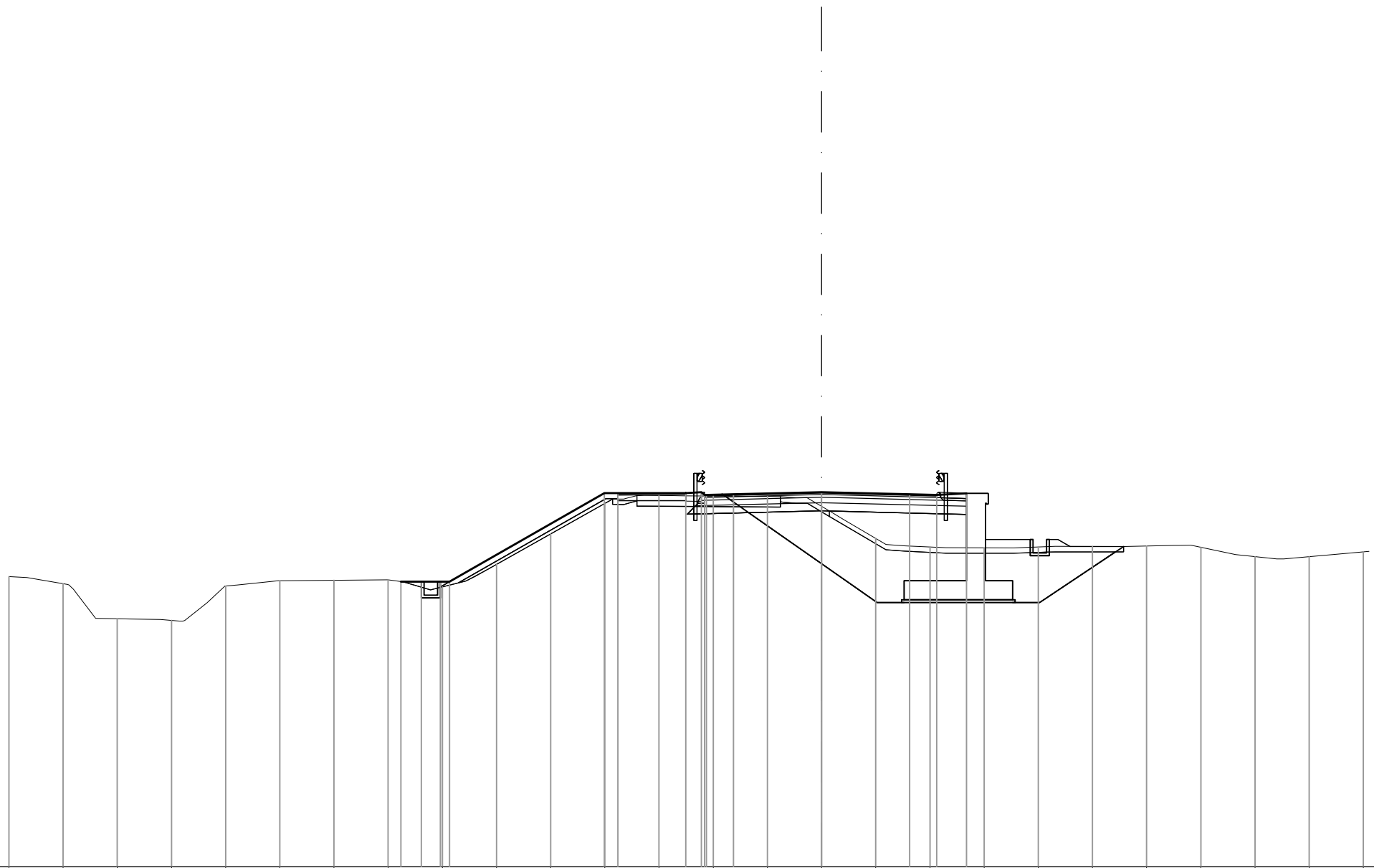

PROGRESSIVE TERRENO	-30.00	-28.00	-26.00	-24.00	-22.00	-20.00	-18.00	-16.00	-14.00	-12.00	-10.00	-8.00	-6.00	-4.00	-2.00	0.00	2.00	4.00	6.00	8.00	10.00	12.00	14.00	16.00	18.00	20.00	
PARZIALI TERRENO		2.00	2.00	2.00		2.00	2.00	2.00	2.00	2.00	2.00	2.00	2.00	2.00	2.00	2.00	2.00	2.00	2.00	2.00	2.00	2.00	2.00	2.00	2.00	2.00	
QUOTE TERRENO	7.71	7.45	6.16	6.09	7.37	7.56	7.58	7.59	7.33	8.16	9.29	10.42	10.70	10.69	10.67	10.31	9.12	8.81	8.78	8.80	8.83	8.84	8.80	8.45	8.45	8.63	
PROGRESSIVE PROGETTO								-15.53	-14.77	-14.07	-13.73	-8.02	-7.52	-5.01	-4.44	-4.32	-4.25	-3.25	0.00	3.25	4.25	5.35					
PARZIALI PROGETTO								0.76	0.70	0.34	5.71	0.50	2.51	0.57	0.12	0.07	1.00	3.25	3.25	1.00	1.10						
QUOTE PROGETTO								7.53	7.53	7.53	7.53	10.80	10.80	10.80	10.83	10.73	10.73	10.75	10.83	10.75	10.73	10.79					

ASSE BOLZANI

AA	AA – RILEVATO	m^2	20.85
AE	AE – RILEVATO ARGINE	m^2	0.08
AI	AI – RILEVATO A1–A3	m^2	2.90
AZ	AZ – RINTERRO	m^2	4.92
BB	BB – SCAVO	m^2	21.59
BF	BF – SCAVO FOSSO	m^2	0.42
CA	CA – VEGETALE IN RIL	m^2	1.71
DA	DA – DEMOLIZIONE PAV	m^2	2.11
MA	MA – FOND NON LEGATA	m^2	1.91
OA	OA – BASE	m^2	0.87
da	DA – DEMO PAV (AREA)	m	5.39
ea	EA – FRESATURA	m	5.39
fe	FE – SCOTICO IN SCAV	m	21.04
pa	PA – BINDER	m	8.50
pv	PV – BINDER CICLOPED	m	2.50
qa	QA – USURA	m	8.50
qv	QV – USURA CICLOPEDO	m	2.50
sv	SV – MISTO CEMENTATO	m	2.50
ta	TA – INERBIMENTO	m	8.91

SEZIONE 10

PROGRESSIVA 80.00

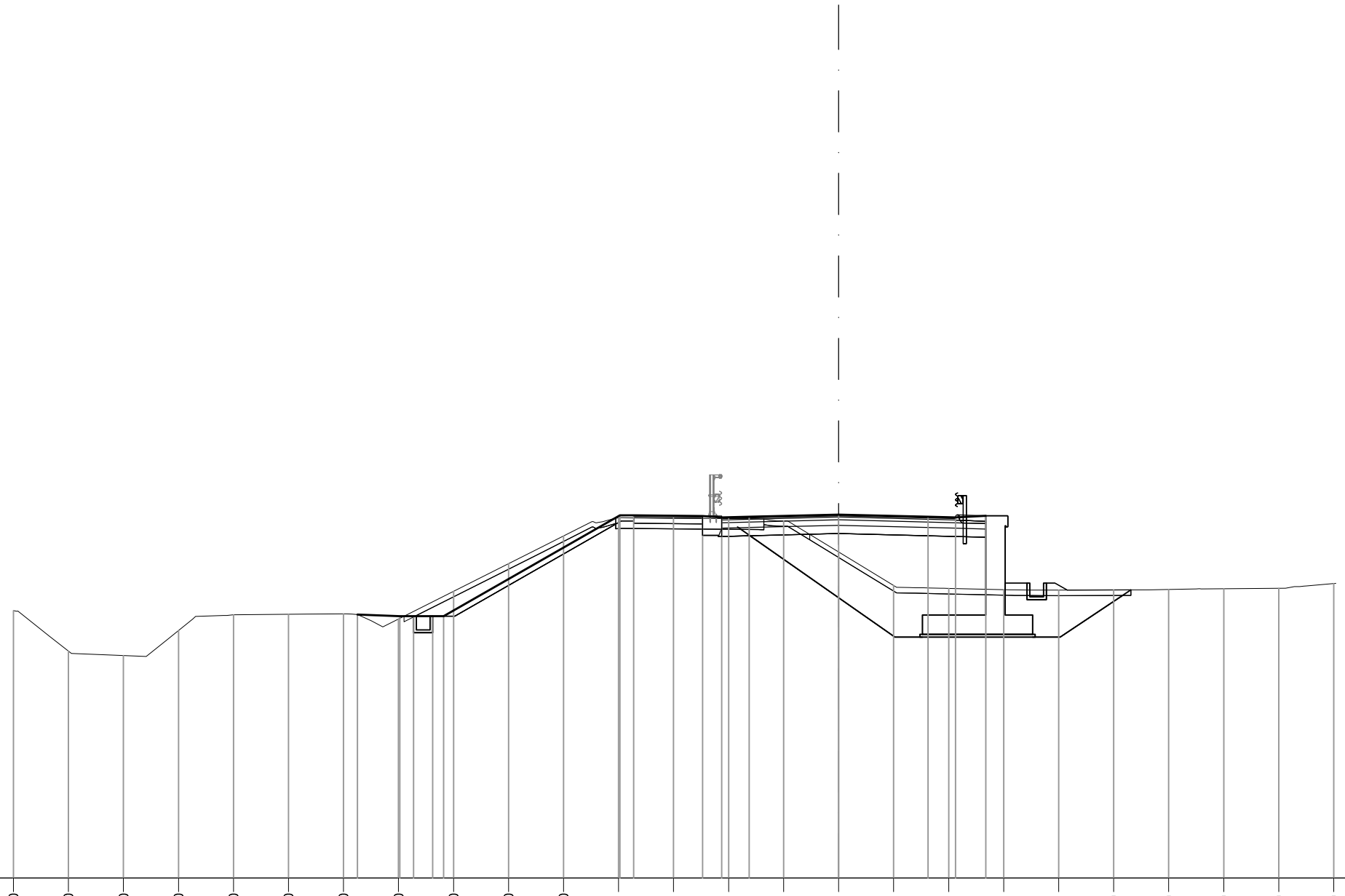

PROGRESSIVE TERRENO	-30.00	-28.00	-26.00	-24.00	-22.00	-20.00	-18.00	-16.00	-14.00	-12.00	-10.00	-8.00	-6.00	-4.00	-2.00	0.00	2.00	4.00	6.00	8.00	10.00	12.00	14.00	16.00	18.00
PARZIALI TERRENO		2.00	2.00	2.00	2.00	2.00	2.00	2.00	2.00	2.00	2.00	2.00	2.00	2.00	2.00	2.00	2.00	2.00	2.00	2.00	2.00	2.00	2.00	2.00
QUOTE TERRENO	7.72	6.25	6.08	7.00	7.57	7.59	7.60	7.42	8.42	9.43	10.44	11.09	11.09	11.07	10.98	9.85	8.64	8.53	8.48	8.46	8.47	8.49	8.52	8.54	8.71
PROGRESSIVE PROGETTO							-17.49	-15.95 -15.45 -14.75 -14.36				-7.95 -7.45	-4.95 -4.95	-4.25	-3.25	0.00		3.25	4.25	5.35					
PARZIALI PROGETTO							1.54	0.50 0.70 0.39		6.41		0.50	2.50	0.70	1.00	3.25		3.25	1.00	1.10					
QUOTE PROGETTO							7.58	7.52 7.52 7.52 7.52				11.18 11.18	11.16 11.16	11.11	11.13	11.21		11.13	11.11	11.17					

ASSE BOLZANI

AA	AA	– RILEVATO	m^2 24.56
AE	AE	– RILEVATO ARGINE	m^2 0.07
AI	AI	– RILEVATO A1–A3	m^2 2.89
AZ	AZ	– RINTERRO	m^2 3.24
BB	BB	– SCAVO	m^2 22.69
BF	BF	– SCAVO FOSSO	m^2 0.42
CA	CA	– VEGETALE IN RIL	m^2 1.89
DA	DA	– DEMOLIZIONE PAV	m^2 2.12
MA	MA	– FOND NON LEGATA	m^2 1.92
OA	OA	– BASE	m^2 0.86
da	DA	– DEMO PAV (AREA)	m 5.41
ea	EA	– FRESATURA	m 5.41
fe	FE	– SCOTICO IN SCAV	m 22.32
pa	PA	– BINDER	m 8.50
pv	PV	– BINDER CICLOPED	m 2.50
qa	QA	– USURA	m 8.50
qv	QV	– USURA CICLOPEDO	m 2.50
sv	SV	– MISTO CEMENTATO	m 2.50
ta	TA	– INERBIMENTO	m 9.73

SEZIONE 11

PROGRESSIVA 90.00

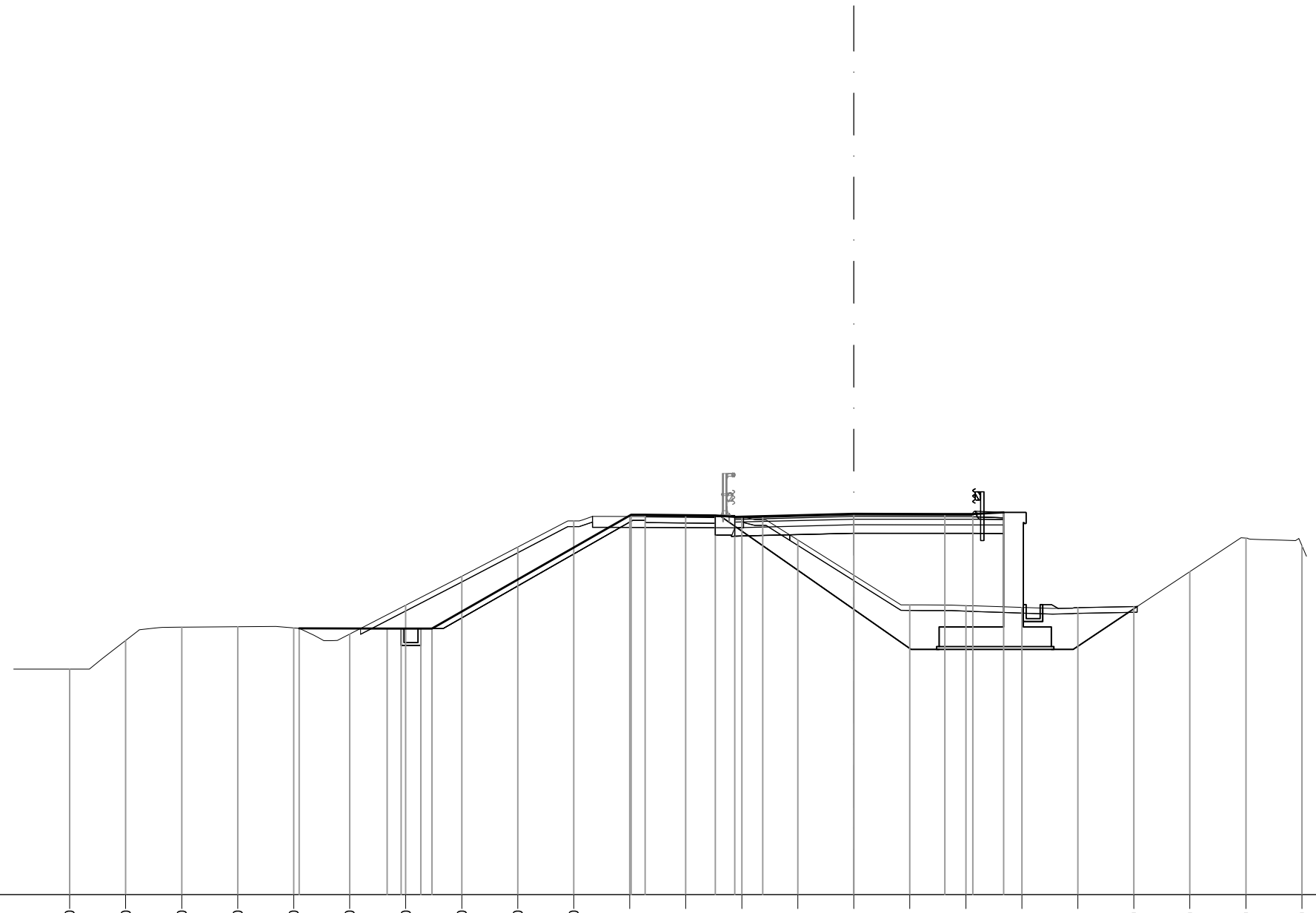

PROGRESSIVE TERRENO	-28.00	-26.00	-24.00	-22.00	-20.00	-18.00	-16.00	-14.00	-12.00	-10.00	-8.00	-6.00	-4.00	-2.00	0.00	2.00	4.00	6.00	8.00	10.00	12.00	14.00	16.00	
PARZIALI TERRENO	2.00	2.00	2.00	2.00	2.00	2.00	2.00	2.00	2.00	2.00	2.00	2.00	2.00	2.00	2.00	2.00	2.00	2.00	2.00	2.00	2.00	2.00	2.00	
QUOTE TERRENO	6.05	7.08	7.55	7.57	7.52	7.30	8.33	9.36	10.41	11.35	11.51	11.50	11.49	10.67	9.41	8.35	8.32	8.26	8.25	8.28	9.54	10.73	10.46	
PROGRESSIVE PROGETTO					-19.80		-16.66 -16.16 -15.46 -15.07				-7.95 -7.45		-4.95 -4.95 -4.25	-3.25	0.00		3.25 4.25	5.35						
PARZIALI PROGETTO					3.14		0.50 0.70 0.39		7.12		0.50	2.50	0.70	1.00	3.25		3.25	1.00 1.10						
QUOTE PROGETTO					7.51		7.50 7.50 7.50 7.50				11.57 11.57		11.54 11.54 11.49	11.52	11.60		11.59 11.59	11.65						

ASSE BOLZANI

AA AA – RILEVATO	m^2	26.24
AE AE – RILEVATO ARGINE	m^2	0.05
AI AI – RILEVATO A1–A3	m^2	2.90
AX AX – RILEVATO FOSSO	m^2	0.04
AZ AZ – RINTERRO	m^2	3.04
BB BB – SCAVO	m^2	25.77
BF BF – SCAVO FOSSO	m^2	0.42
CA CA – VEGETALE IN RIL	m^2	2.18
DA DA – DEMOLIZIONE PAV	m^2	2.08
MA MA – FOND NON LEGATA	m^2	1.91
OA OA – BASE	m^2	0.88
da DA – DEMO PAV (AREA)	m	5.35
ea EA – FRESATURA	m	5.35
fe FE – SCOTICO IN SCAV	m	24.06
pa PA – BINDER	m	8.50
pv PV – BINDER CICLOPED	m	2.50
qa QA – USURA	m	8.50
qv QV – USURA CICLOPEDO	m	2.50
sv SV – MISTO CEMENTATO	m	2.50
ta TA – INERBIMENTO	m	11.20

SEZIONE 12

PROGRESSIVA 94.32

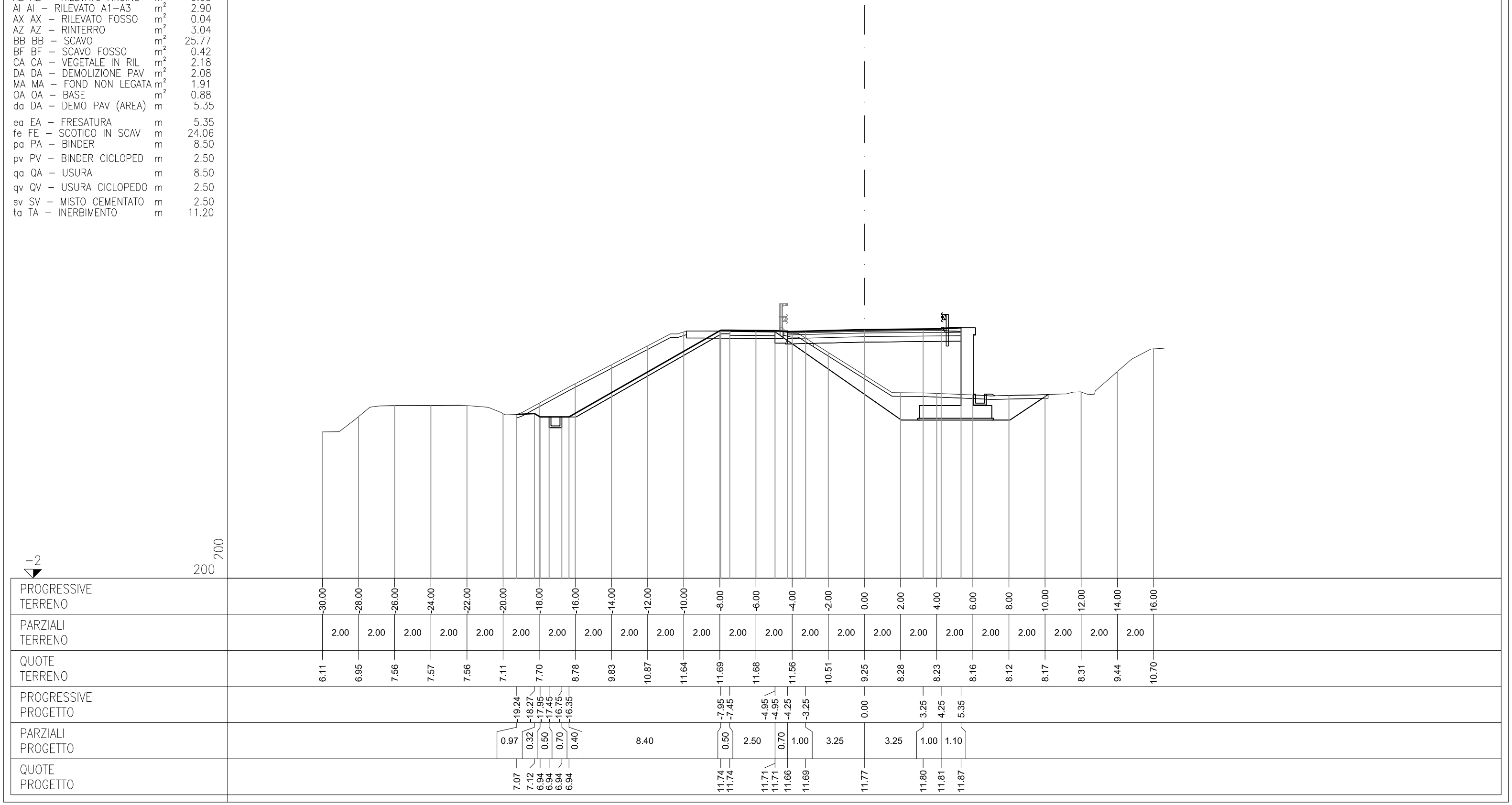

ASSE BOLZANI

AA AA – RILEVATO	m^2	26.24
AI AI – RILEVATO A1–A3	m^2	2.56
AZ AZ – RINTERRO	m^2	3.14
BB BB – SCAVO	m^2	29.55
BF BF – SCAVO FOSSO	m^2	0.42
CA CA – VEGETALE IN RIL	m^2	1.98
DA DA – DEMOLIZIONE PAV	m^2	2.08
MA MA – FOND NON LEGATA	m^2	1.69
OA OA – BASE	m^2	0.86
da DA – DEMO PAV (AREA)	m	5.35
ea EA – FRESATURA	m	5.35
fe FE – SCOTICO IN SCAV	m	27.97
pa PA – BINDER	m	8.50
pv PV – BINDER CICLOPED	m	2.50
qa QA – USURA	m	8.50
qv QV – USURA CICLOPEDO	m	2.50
sv SV – MISTO CEMENTATO	m	2.50
ta TA – INERBIMENTO	m	10.17

SEZIONE 12–BIS

PROGRESSIVA 94.33

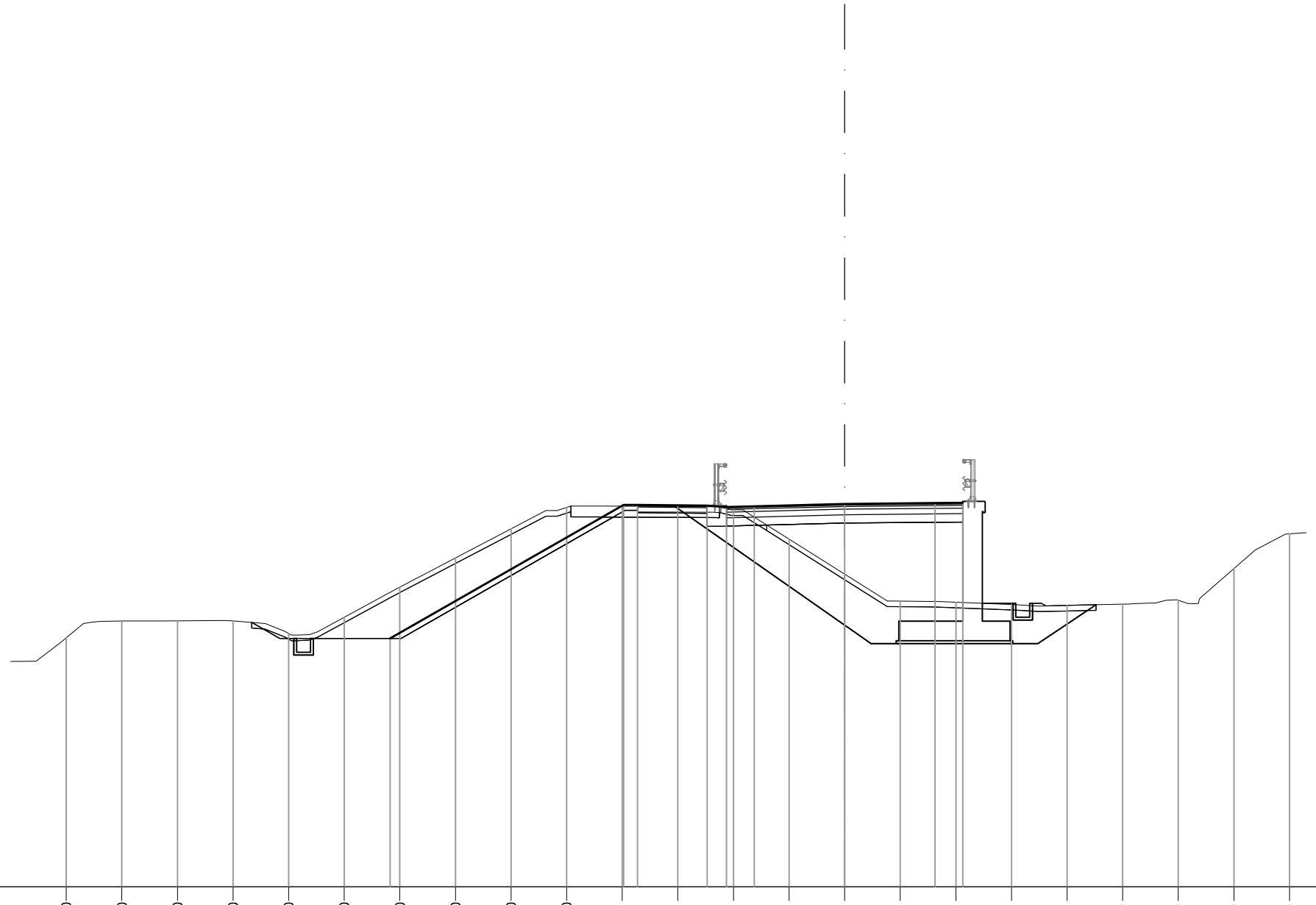

PROGRESSIVE TERRENO	-28.00	-26.00	-24.00	-22.00	-20.00	-18.00	-16.00	-14.00	-12.00	-10.00	-8.00	-6.00	-4.00	-2.00	0.00	2.00	4.00	6.00	8.00	10.00	12.00	14.00	16.00
PARZIALI TERRENO		2.00	2.00	2.00	2.00	2.00	2.00	2.00	2.00	2.00	2.00	2.00	2.00	2.00	2.00	2.00	2.00	2.00	2.00	2.00	2.00	2.00	2.00
QUOTE TERRENO	6.96	7.56	7.57	7.56	7.11	7.70	8.78	9.83	10.87	11.64	11.69	11.68	11.56	10.51	9.25	8.28	8.23	8.16	8.12	8.17	8.31	9.44	10.70
PROGRESSIVE PROGETTO							-16.35				-7.95 -7.45		-4.95 -4.95 -4.25 -4.25 -3.25		0.00		3.25 4.25						
PARZIALI PROGETTO								8.40			0.50	2.50	0.70	1.00	3.25		3.25	1.00					
QUOTE PROGETTO							6.94				11.74 11.74		11.71 11.71 11.66 11.66 11.69		11.77		11.80 11.81						

ASSE BOLZANI

AA AA – RILEVATO	m^2	33.26
AI AI – RILEVATO A1–A3	m^2	2.54
AZ AZ – RINTERRO	m^2	2.27
BB BB – SCAVO	m^2	35.15
CA CA – VEGETALE IN RIL	m^2	2.05
DA DA – DEMOLIZIONE PAV	m^2	2.09
MA MA – FOND NON LEGATA	m^2	1.71
OA OA – BASE	m^2	0.85
da DA – DEMO PAV (AREA)	m	5.36
ea EA – FRESATURA	m	5.36
fe FE – SCOTICO IN SCAV	m	24.42
pa PA – BINDER	m	8.50
pv PV – BINDER CICLOPED	m	2.50
qa QA – USURA	m	8.50
qv QV – USURA CICLOPEDO	m	2.50
sv SV – MISTO CEMENTATO	m	2.50
ta TA – INERBIMENTO	m	10.49

SEZIONE 13

PROGRESSIVA 100.00

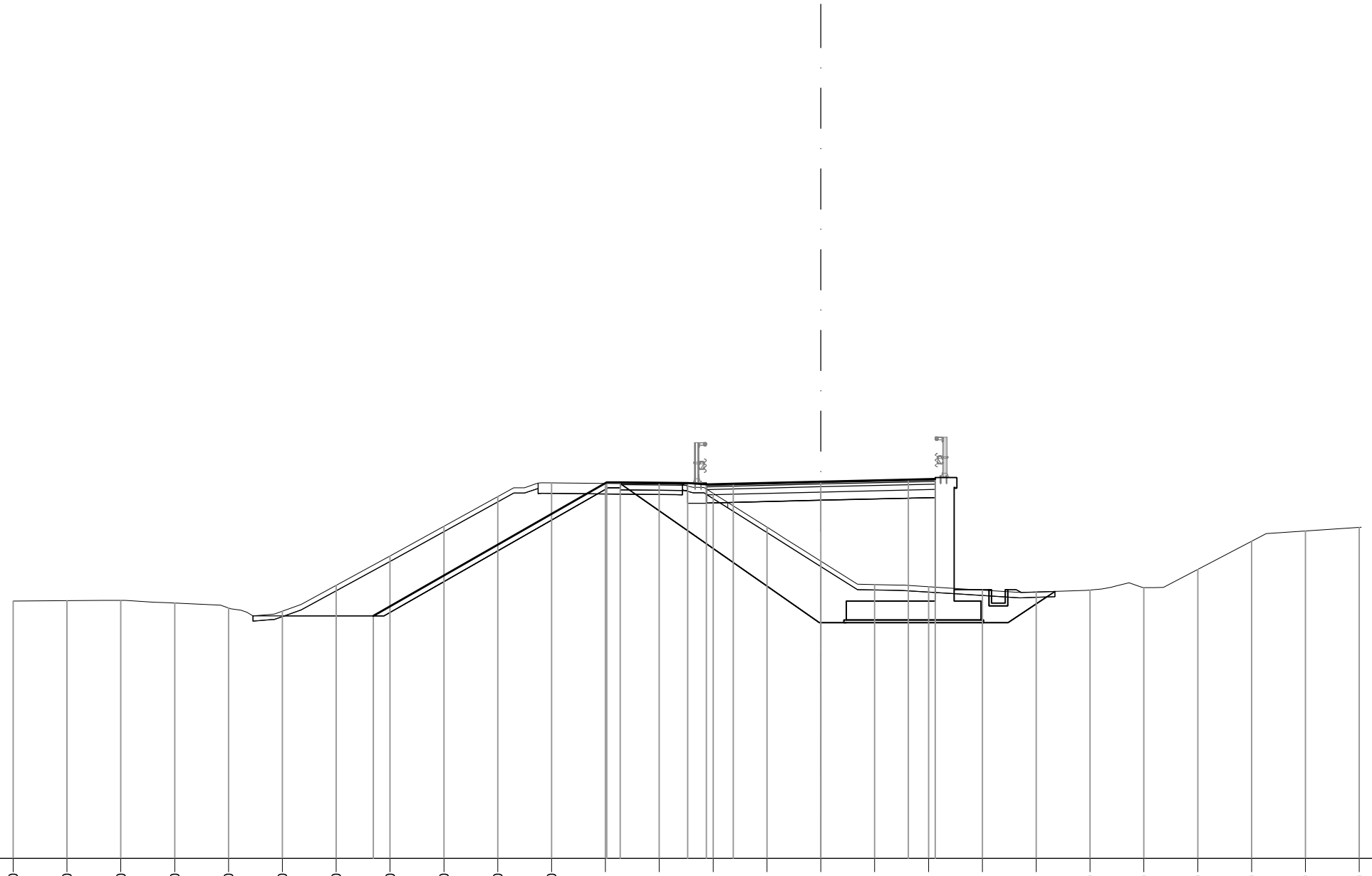

PROGRESSIVE TERRENO	-30.00	-28.00	-26.00	-24.00	-22.00	-20.00	-18.00	-16.00	-14.00	-12.00	-10.00	-8.00	-6.00	-4.00	-2.00	0.00	2.00	4.00	6.00	8.00	10.00	12.00	14.00	16.00	18.00	20.00
PARZIALI TERRENO	2.00	2.00	2.00	2.00	2.00	2.00	2.00	2.00	2.00	2.00	2.00	2.00	2.00	2.00	2.00	2.00	2.00	2.00	2.00	2.00	2.00	2.00	2.00	2.00	2.00	
QUOTE TERRENO	7.56	7.57	7.59	7.49	7.31	7.19	8.15	9.24	10.34	11.45	11.95	11.93	11.91	11.57	10.31	9.04	8.17	8.09	7.97	7.90	7.97	8.06	8.73	9.78	10.16	10.30
PROGRESSIVE PROGETTO								-16.62				-7.95 -7.45	-4.95 -4.95	-4.25 -4.25 -3.25		0.00		3.25	4.25							
PARZIALI PROGETTO									8.67			0.50	2.50	0.70	1.00	3.25		3.25	1.00							
QUOTE PROGETTO								7.01				11.97 11.97		11.95 11.95 11.90 11.90 11.92		12.00		12.08	12.10							

ASSE BOLZANI

AA AA	RILEVATO	m²	51.06
AI AI	RILEVATO A1–A3	m²	2.54
AZ AZ	RINTERRO	m²	2.91
BB BB	SCAVO	m²	62.13
CA CA	VEGETALE IN RIL	m²	2.02
DA DA	DEMOLIZIONE PAV	m²	2.09
MA MA	FOND NON LEGATA	m²	1.71
OA OA	BASE	m²	0.84
da DA	DEMO PAV (AREA)	m	5.33
ea EA	FRESATURA	m	5.33
fe FE	SCOTICO IN SCAV	m	26.73
pa PA	BINDER	m	8.50
pv PV	BINDER CICLOPED	m	2.50
qa QA	USURA	m	8.50
qv QV	USURA CICLOPEDO	m	2.50
sv SV	MISTO CEMENTATO	m	2.50
ta TA	INERBIMENTO	m	10.44

SEZIONE 14

PROGRESSIVA 110.00

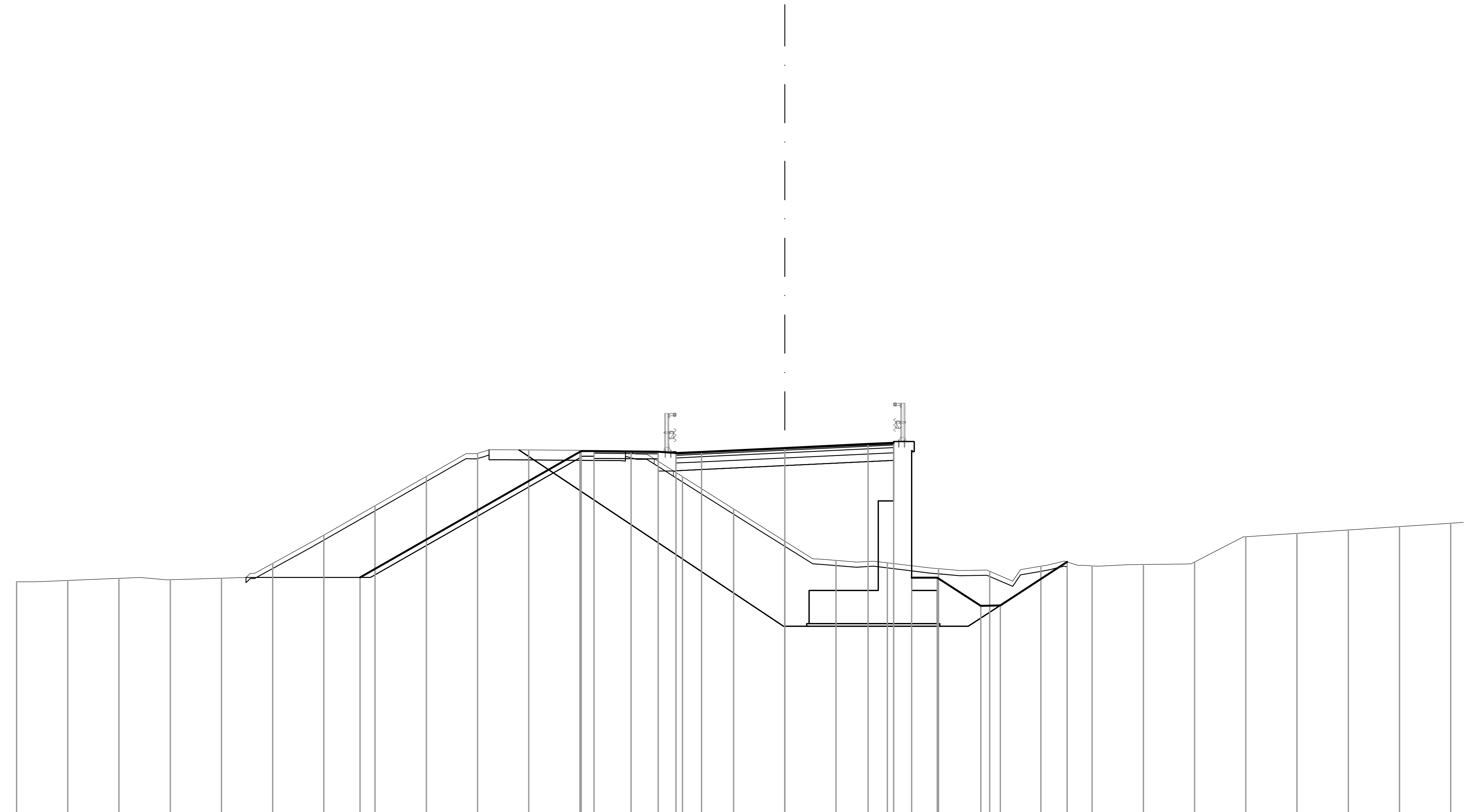

−2

200

200

PROGRESSIVE TERRENO	-30.00, -28.00, -26.00, -24.00, -22.00, -20.00, -18.00, -16.00, -14.00, -12.00, -10.00, -8.00, -6.00, -4.00, -2.00, 0.00, 2.00, 4.00, 6.00, 8.00, 10.00, 12.00, 14.00, 16.00, 18.00, 20.00, 22.00, 24.00, 26.00
PARZIALI TERRENO	2.00, 2.00
QUOTE TERRENO	7.20, 7.25, 7.33, 7.28, 7.34, 7.91, 9.03, 10.17, 11.31, 12.21, 12.35, 12.33, 12.24, 11.30, 10.04, 8.79, 8.03, 7.94, 7.71, 7.61, 7.80, 7.82, 7.87, 7.97, 8.96, 9.09, 9.22, 9.35, 9.49
PROGRESSIVE PROGETTO	-16.58, -7.95, -7.45, -4.95, -4.95, -4.25, -4.25, -3.25, 0.00, 3.25, 4.25, 4.95, 5.95, 7.65, 8.41, 11.02
PARZIALI PROGETTO	8.63, 0.50, 2.50, 0.70, 1.00, 3.25, 3.25, 1.00, 1.00, 1.70, 0.76, 2.61
QUOTE PROGETTO	7.37, 12.30, 12.30, 12.28, 12.28, 12.23, 12.23, 12.27, 12.43, 12.58, 12.63, 7.36, 7.36, 6.26, 6.27, 7.97

ASSE BOLZANI

AA AA – RILEVATO	m^2	51.44
AI AI – RILEVATO A1–A3	m^2	2.54
AZ AZ – RINTERRO	m^2	8.49
BB BB – SCAVO	m^2	106.77
DA DA – DEMOLIZIONE PAV	m^2	2.08
MA MA – FOND NON LEGATA	m^2	1.71
OA OA – BASE	m^2	0.84
da DA – DEMO PAV (AREA)	m	5.33
ea EA – FRESATURA	m	5.33
fe FE – SCOTICO IN SCAV	m	26.73
pa PA – BINDER	m	8.50
pv PV – BINDER CICLOPED	m	2.50
qa QA – USURA	m	8.50
qv QV – USURA CICLOPEDO	m	2.50
sv SV – MISTO CEMENTATO	m	2.50

SEZIONE 14–BIS

PROGRESSIVA 110.01

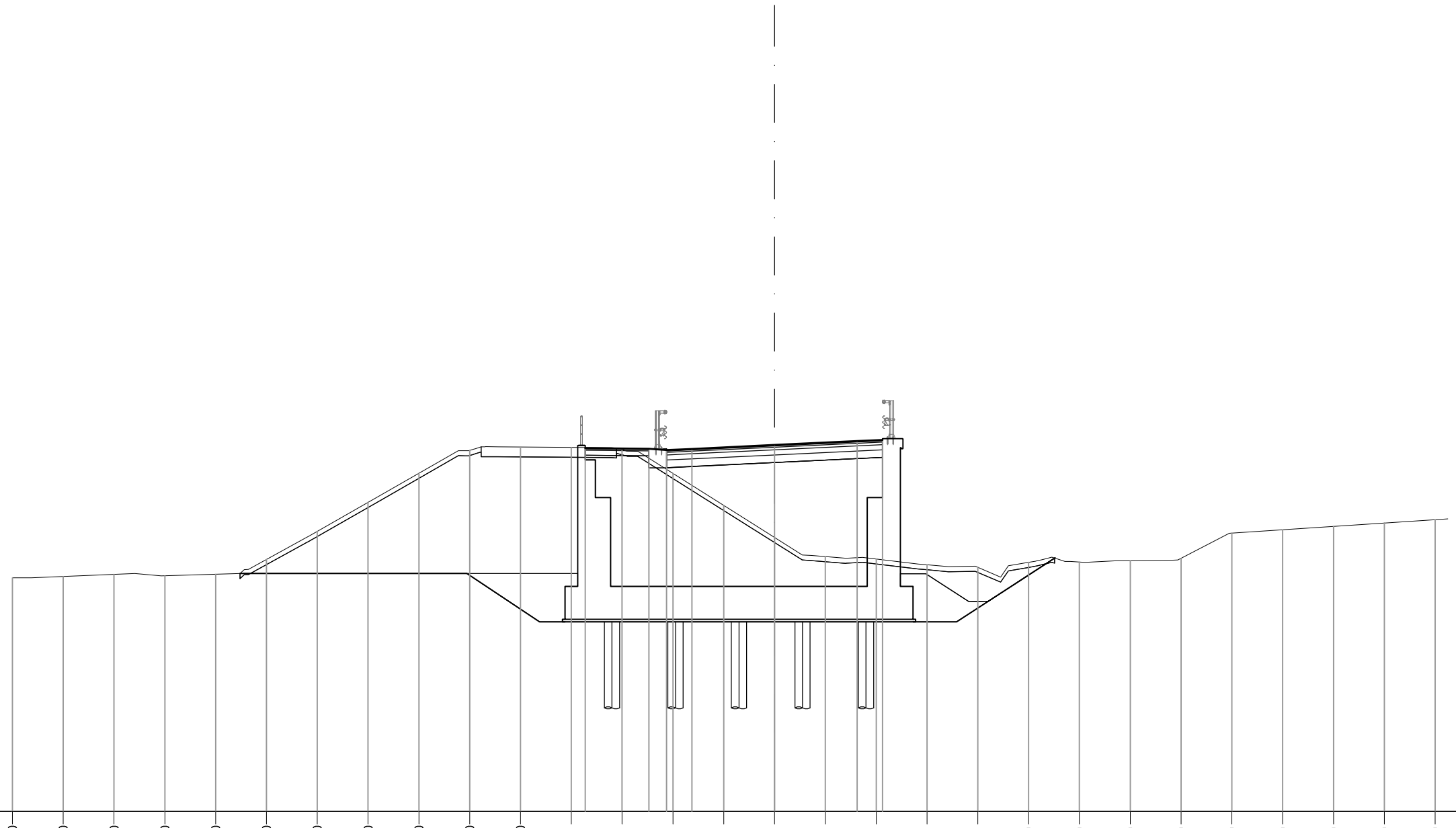

–2
200
200

PROGRESSIVE TERRENO	-30.00	-28.00	-26.00	-24.00	-22.00	-20.00	-18.00	-16.00	-14.00	-12.00	-10.00	-8.00	-6.00	-4.00	-2.00	0.00	2.00	4.00	6.00	8.00	10.00	12.00	14.00	16.00	18.00	20.00	22.00	24.00	26.00		
PARZIALI TERRENO		2.00	2.00	2.00	2.00	2.00	2.00	2.00	2.00	2.00	2.00	2.00	2.00	2.00	2.00	2.00	2.00	2.00	2.00	2.00	2.00	2.00	2.00	2.00	2.00	2.00	2.00	2.00	2.00		
QUOTE TERRENO	7.20	7.25	7.34	7.28	7.34	7.92	9.03	10.17	11.31	12.21	12.35	12.33	12.24	11.30	10.04	8.79	8.03	7.94	7.71	7.61	7.80	7.82	7.87	7.96	8.96	9.09	9.22	9.35	9.48		
PROGRESSIVE PROGETTO												-7.45	-4.95 -4.95	-4.25 -4.25 -3.25		0.00		3.25	4.25												
PARZIALI PROGETTO													2.50	0.70	1.00	3.25		3.25	1.00												
QUOTE PROGETTO												12.30	12.28 12.28	12.23 12.23 12.27		12.43		12.58	12.63												

ASSE BOLZANI

AA AA – RILEVATO	m^2	56.04
AI AI – RILEVATO A1–A3	m^2	2.56
AZ AZ – RINTERRO	m^2	8.15
BB BB – SCAVO	m^2	115.77
BF BF – SCAVO FOSSO	m^2	1.41
DA DA – DEMOLIZIONE PAV	m^2	2.08
MA MA – FOND NON LEGATA	m^2	1.70
OA OA – BASE	m^2	0.85
da DA – DEMO PAV (AREA)	m	5.32
ea EA – FRESATURA	m	5.32
fe FE – SCOTICO IN SCAV	m	28.11
pa PA – BINDER	m	8.50
pv PV – BINDER CICLOPED	m	2.50
qa QA – USURA	m	8.50
qv QV – USURA CICLOPEDO	m	2.50
sv SV – MISTO CEMENTATO	m	2.50

SEZIONE 15

PROGRESSIVA 120.00

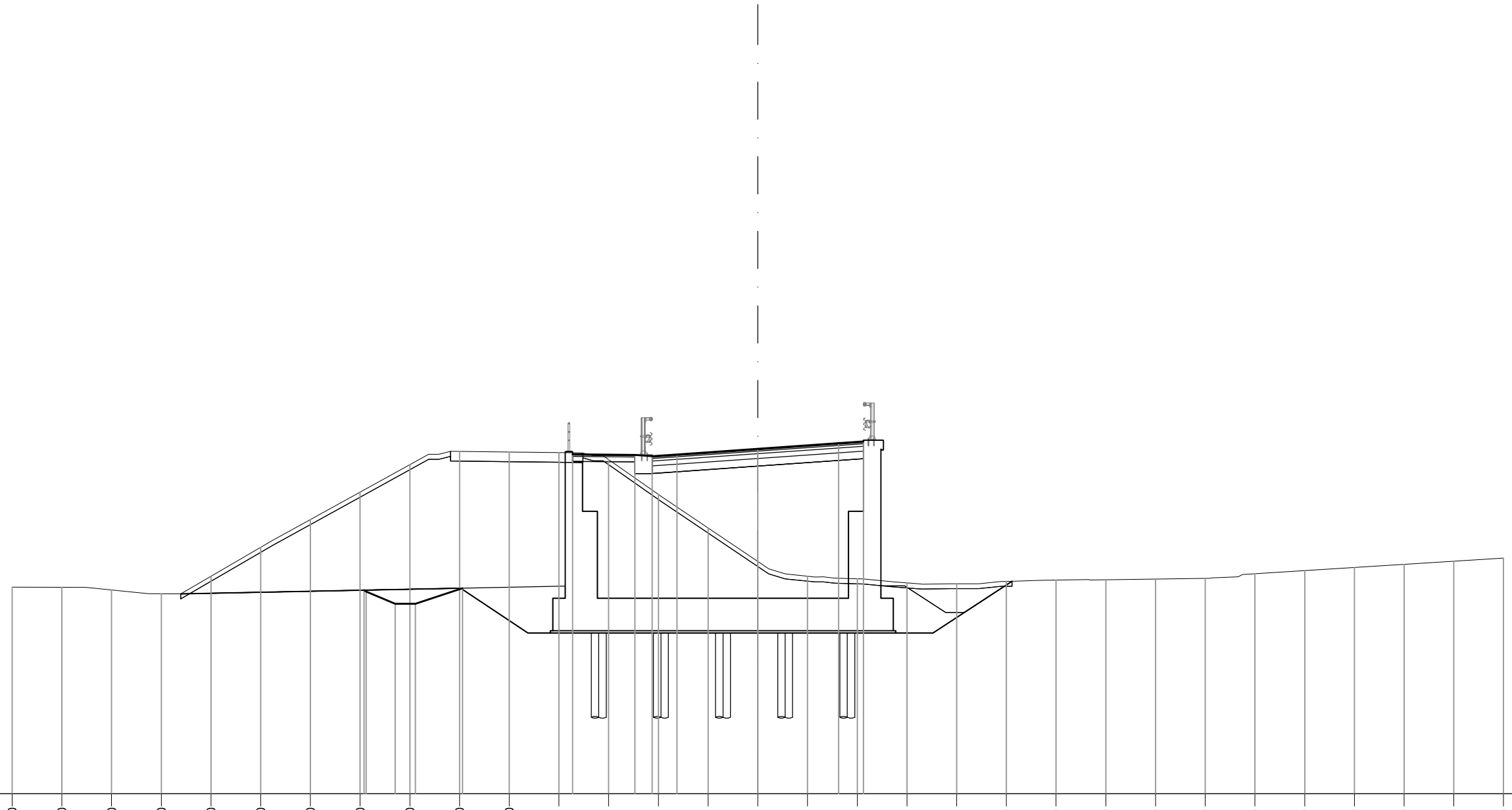

–1
200
200

PROGRESSIVE TERRENO	-30.00	-28.00	-26.00	-24.00	-22.00	-20.00	-18.00	-16.00	-14.00	-12.00	-10.00	-8.00	-6.00	-4.00	-2.00	0.00	2.00	4.00	6.00	8.00	10.00	12.00	14.00	16.00	18.00	20.00	22.00	24.00	26.00	28.00	30.00				
PARZIALI TERRENO		2.00	2.00	2.00	2.00	2.00	2.00	2.00	2.00	2.00	2.00	2.00	2.00	2.00	2.00	2.00	2.00	2.00	2.00	2.00	2.00	2.00	2.00	2.00	2.00	2.00	2.00	2.00	2.00	2.00					
QUOTE TERRENO	7.31	7.30	7.20	7.04	7.74	8.91	10.03	11.13	12.23	12.77	12.74	12.72	12.43	11.04	9.68	8.34	7.75	7.64	7.48	7.45	7.54	7.59	7.60	7.63	7.66	7.85	7.97	8.10	8.23	8.35	8.48				
PROGRESSIVE PROGETTO								-15.84 -15.76	-14.59 -13.78	-11.88		-7.45		-4.95 -4.95 -4.25 -4.25 -3.25		0.00		3.25 4.25																	
PARZIALI PROGETTO								0.08	1.17	0.81	1.90			2.50	0.70	1.00	3.25		3.25			1.00													
QUOTE PROGETTO								7.19 7.13	6.64 6.64	7.27		12.65		12.62 12.62 12.57 12.57 12.64		12.87		13.10 13.17																	

ASSE BOLZANI

AA AA – RILEVATO	m^2	61.27
AI AI – RILEVATO A1–A3	m^2	2.56
AZ AZ – RINTERRO	m^2	7.85
BB BB – SCAVO	m^2	119.65
DA DA – DEMOLIZIONE PAV	m^2	2.07
MA MA – FOND NON LEGATA	m^2	1.69
OA OA – BASE	m^2	0.85
da DA – DEMO PAV (AREA)	m	5.33
ea EA – FRESATURA	m	5.33
fe FE – SCOTICO IN SCAV	m	28.20
pa PA – BINDER	m	8.50
pv PV – BINDER CICLOPED	m	2.50
qa QA – USURA	m	8.50
qv QV – USURA CICLOPEDO	m	2.50
sv SV – MISTO CEMENTATO	m	2.50

SEZIONE 16

PROGRESSIVA 130.00

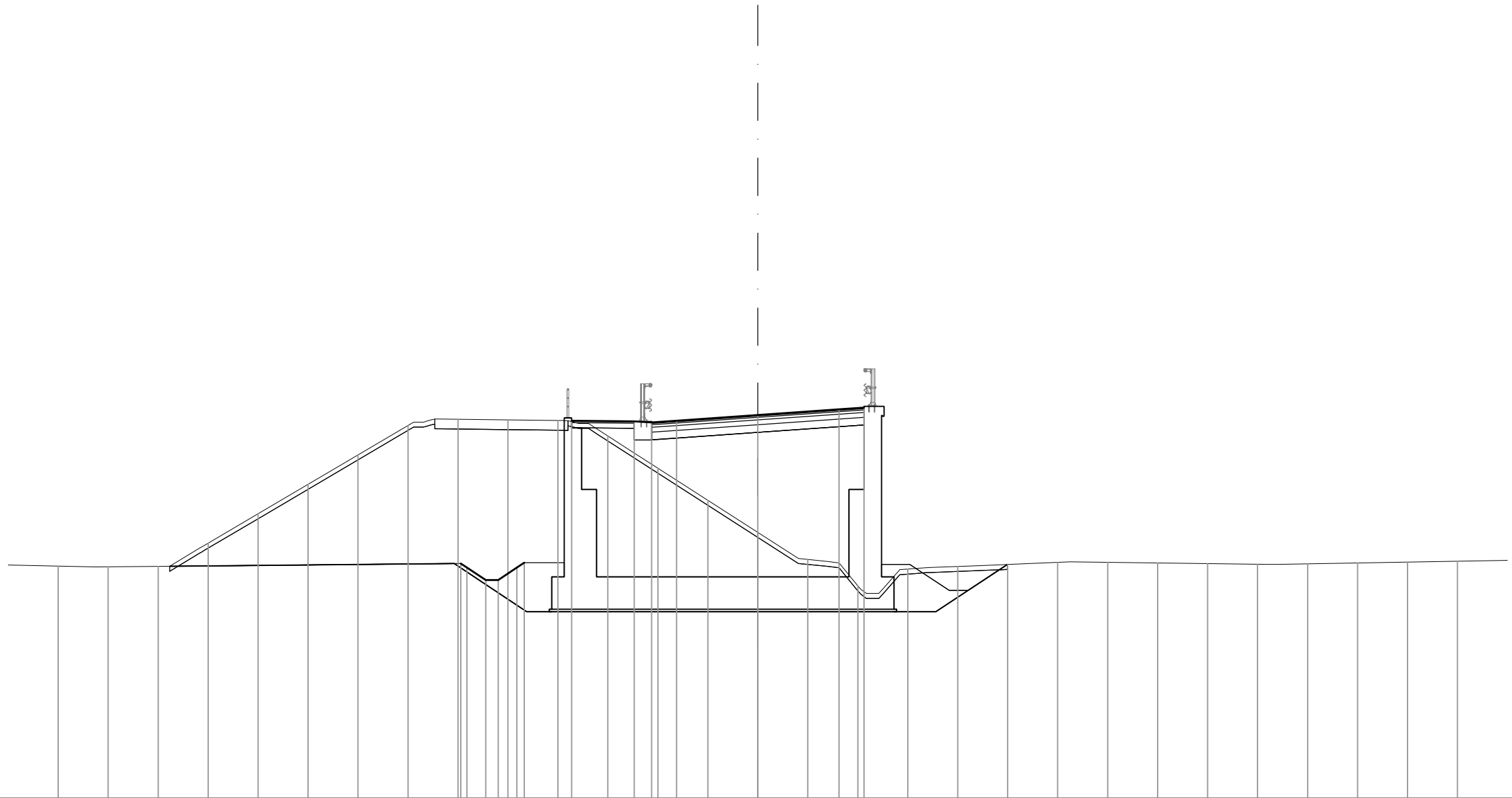

PROGRESSIVE TERRENO	-28.00	-26.00	-24.00	-22.00	-20.00	-18.00	-16.00	-14.00	-12.00	-10.00	-8.00	-6.00	-4.00	-2.00	0.00	2.00	4.00	6.00	8.00	10.00	12.00	14.00	16.00	18.00	20.00	22.00	24.00	26.00	28.00	
PARZIALI TERRENO	2.00	2.00	2.00	2.00	2.00	2.00	2.00	2.00	2.00	2.00	2.00	2.00	2.00	2.00	2.00	2.00	2.00	2.00	2.00	2.00	2.00	2.00	2.00	2.00	2.00	2.00	2.00	2.00		
QUOTE TERRENO	7.29	7.26	7.28	8.21	9.39	10.57	11.74	12.92	13.17	13.14	13.12	12.49	11.21	9.92	8.64	7.56	6.51	7.17	7.27	7.35	7.44	7.44	7.42	7.39	7.37	7.38	7.42	7.45	7.48	
PROGRESSIVE PROGETTO									-11.89 -11.64	-10.89 -10.39	-9.64 -9.35	-7.45	-4.95 -4.95	-4.25 -4.25 -3.25	0.00		3.25	4.25												
PARZIALI PROGETTO									0.25 0.75	0.50 0.75	0.29	2.50	0.70	1.00	3.25	3.25	1.00													
QUOTE PROGETTO									7.40 7.23	6.73 6.73	7.23 7.43	13.11	13.09 13.09	13.04 13.04 13.11	13.33		13.56	13.63												

ASSE BOLZANI

AA AA – RILEVATO	m^2	66.76
AI AI – RILEVATO A1–A3	m^2	2.54
AZ AZ – RINTERRO	m^2	7.89
BB BB – SCAVO	m^2	128.34
DA DA – DEMOLIZIONE PAV	m^2	2.09
MA MA – FOND NON LEGATA	m^2	1.71
OA OA – BASE	m^2	0.84
da DA – DEMO PAV (AREA)	m	5.33
ea EA – FRESATURA	m	5.33
fe FE – SCOTICO IN SCAV	m	28.69
pa PA – BINDER	m	8.50
pv PV – BINDER CICLOPED	m	2.50
qa QA – USURA	m	8.50
qv QV – USURA CICLOPEDO	m	2.50
sv SV – MISTO CEMENTATO	m	2.50

SEZIONE 17

PROGRESSIVA 140.00

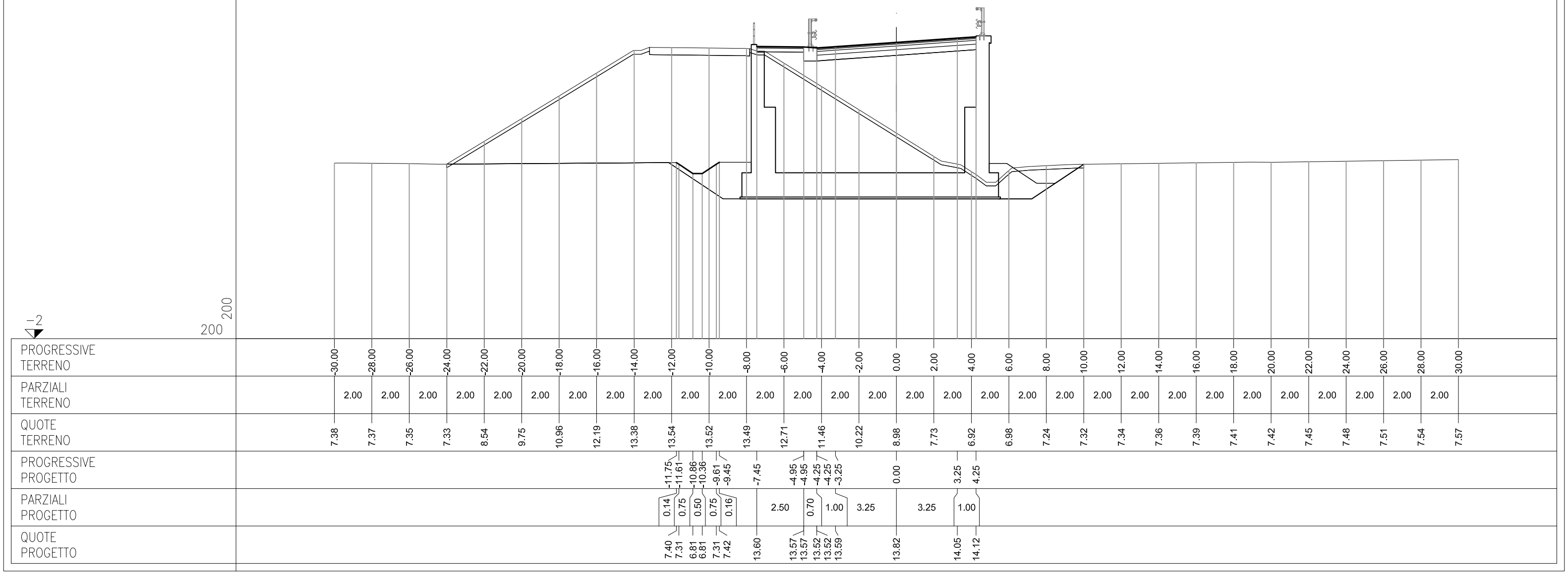

ASSE BOLZANI

AA AA – RILEVATO	m^2	72.42
AI AI – RILEVATO A1–A3	m^2	2.54
AZ AZ – RINTERRO	m^2	7.97
BB BB – SCAVO	m^2	137.08
DA DA – DEMOLIZIONE PAV	m^2	2.06
MA MA – FOND NON LEGATA	m^2	1.71
OA OA – BASE	m^2	0.83
da DA – DEMO PAV (AREA)	m	5.30
ea EA – FRESATURA	m	5.30
fe FE – SCOTICO IN SCAV	m	29.22
pa PA – BINDER	m	8.50
pv PV – BINDER CICLOPED	m	2.50
qa QA – USURA	m	8.50
qv QV – USURA CICLOPEDO	m	2.50
sv SV – MISTO CEMENTATO	m	2.50

SEZIONE 18

PROGRESSIVA 150.00

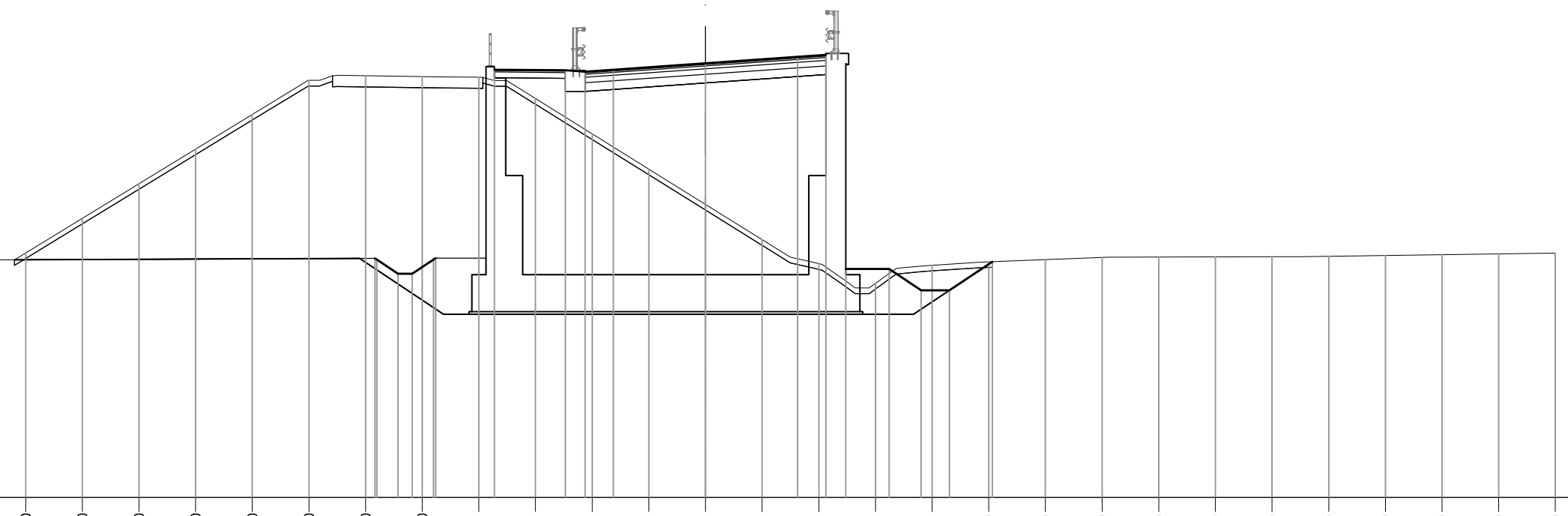

–1 200 200

PROGRESSIVE TERRENO	-30.00	-28.00	-26.00	-24.00	-22.00	-20.00	-18.00	-16.00	-14.00	-12.00	-10.00	-8.00	-6.00	-4.00	-2.00	0.00	2.00	4.00	6.00	8.00	10.00	12.00	14.00	16.00	18.00	20.00	22.00	24.00	26.00	28.00	30.00		
PARZIALI TERRENO		2.00	2.00	2.00	2.00	2.00	2.00	2.00	2.00	2.00	2.00	2.00	2.00	2.00	2.00	2.00	2.00	2.00	2.00	2.00	2.00	2.00	2.00	2.00	2.00	2.00	2.00	2.00	2.00	2.00			
QUOTE TERRENO	7.36	7.37	7.38	7.63	8.85	10.07	11.29	12.51	13.72	13.88	13.85	13.83	13.07	11.83	10.58	9.34	8.10	7.25	6.55	7.19	7.31	7.39	7.47	7.48	7.49	7.50	7.51	7.54	7.57	7.60	7.62		
PROGRESSIVE PROGETTO										-11.67 -11.60	-10.85 -10.35	-9.60 -9.53	-7.45	-4.95 -4.95	-4.25 -4.25 -3.25	0.00		3.25	4.25 4.95	6.49	7.61	8.61	10.13										
PARZIALI PROGETTO										0.07 0.75	0.50 0.75	0.07	2.50	0.70	1.00	3.25	3.25	1.00	1.54	1.12	1.00	1.52											
QUOTE PROGETTO										7.44 7.39	6.89 6.89	7.39 7.44	14.10	14.07 14.07	14.02 14.02 14.09	14.32		14.55	14.62 7.06	7.06	6.31	6.31	7.32										

ASSE BOLZANI

AA AA – RILEVATO	m^2	76.39
AI AI – RILEVATO A1–A3	m^2	2.56
AZ AZ – RINTERRO	m^2	8.37
BB BB – SCAVO	m^2	144.38
DA DA – DEMOLIZIONE PAV	m^2	2.09
MA MA – FOND NON LEGATA	m^2	1.70
OA OA – BASE	m^2	0.84
da DA – DEMO PAV (AREA)	m	5.39
ea EA – FRESATURA	m	5.39
fe FE – SCOTICO IN SCAV	m	28.69
pa PA – BINDER	m	8.50
pv PV – BINDER CICLOPED	m	2.50
qa QA – USURA	m	8.50
qv QV – USURA CICLOPEDO	m	2.50
sv SV – MISTO CEMENTATO	m	2.50

SEZIONE 19

PROGRESSIVA 160.00

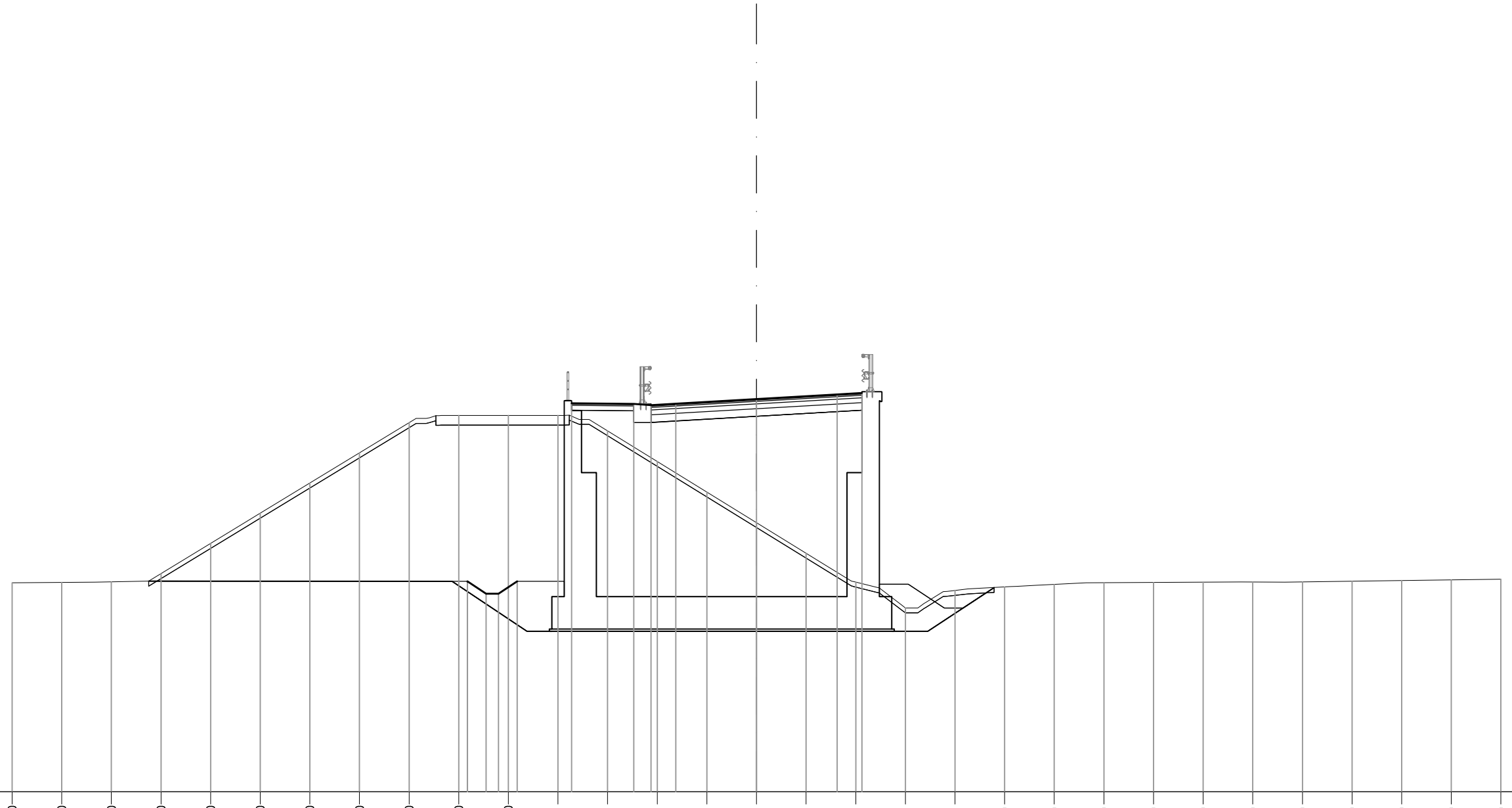

PROGRESSIVE TERRENO	-30.00	-28.00	-26.00	-24.00	-22.00	-20.00	-18.00	-16.00	-14.00	-12.00	-10.00	-8.00	-6.00	-4.00	-2.00	0.00	2.00	4.00	6.00	8.00	10.00	12.00	14.00	16.00	18.00	20.00	22.00	24.00	26.00	28.00	30.00			
PARZIALI TERRENO		2.00	2.00	2.00	2.00	2.00	2.00	2.00	2.00	2.00	2.00	2.00	2.00	2.00	2.00	2.00	2.00	2.00	2.00	2.00	2.00	2.00	2.00	2.00	2.00	2.00	2.00	2.00	2.00	2.00				
QUOTE TERRENO	7.42	7.43	7.46	7.79	9.00	10.22	11.43	12.65	13.86	14.16	14.16	14.16	13.54	12.31	11.08	9.84	8.61	7.45	6.41	7.11	7.25	7.35	7.42	7.43	7.44	7.45	7.45	7.48	7.51	7.54	7.56			
PROGRESSIVE PROGETTO										-11.65 -11.65	-10.90 -10.40 -9.65	-7.45	-4.95 -4.95	-4.25 -4.25 -3.25		0.00		3.25 4.25																
PARZIALI PROGETTO										0.75	0.50 0.75		2.50	0.70	1.00	3.25		3.25		1.00														
QUOTE PROGETTO										7.47 7.47	6.97 6.97 7.47	14.65	14.62 14.62	14.57 14.57 14.63		14.82		15.01 15.06																

ASSE BOLZANI

AA	AA – RILEVATO	m^2	82.38
AI	AI – RILEVATO A1–A3	m^2	2.55
AZ	AZ – RINTERRO	m^2	8.84
BB	BB – SCAVO	m^2	151.49
DA	DA – DEMOLIZIONE PAV	m^2	2.10
MA	MA – FOND NON LEGATA	m^2	1.70
OA	OA – BASE	m^2	0.87
da	DA – DEMO PAV (AREA)	m	5.37
ea	EA – FRESATURA	m	5.37
fe	FE – SCOTICO IN SCAV	m	28.48
pa	PA – BINDER	m	8.50
pv	PV – BINDER CICLOPED	m	2.50
qa	QA – USURA	m	8.50
qv	QV – USURA CICLOPEDO	m	2.50
sv	SV – MISTO CEMENTATO	m	2.50

SEZIONE 20

PROGRESSIVA 170.00

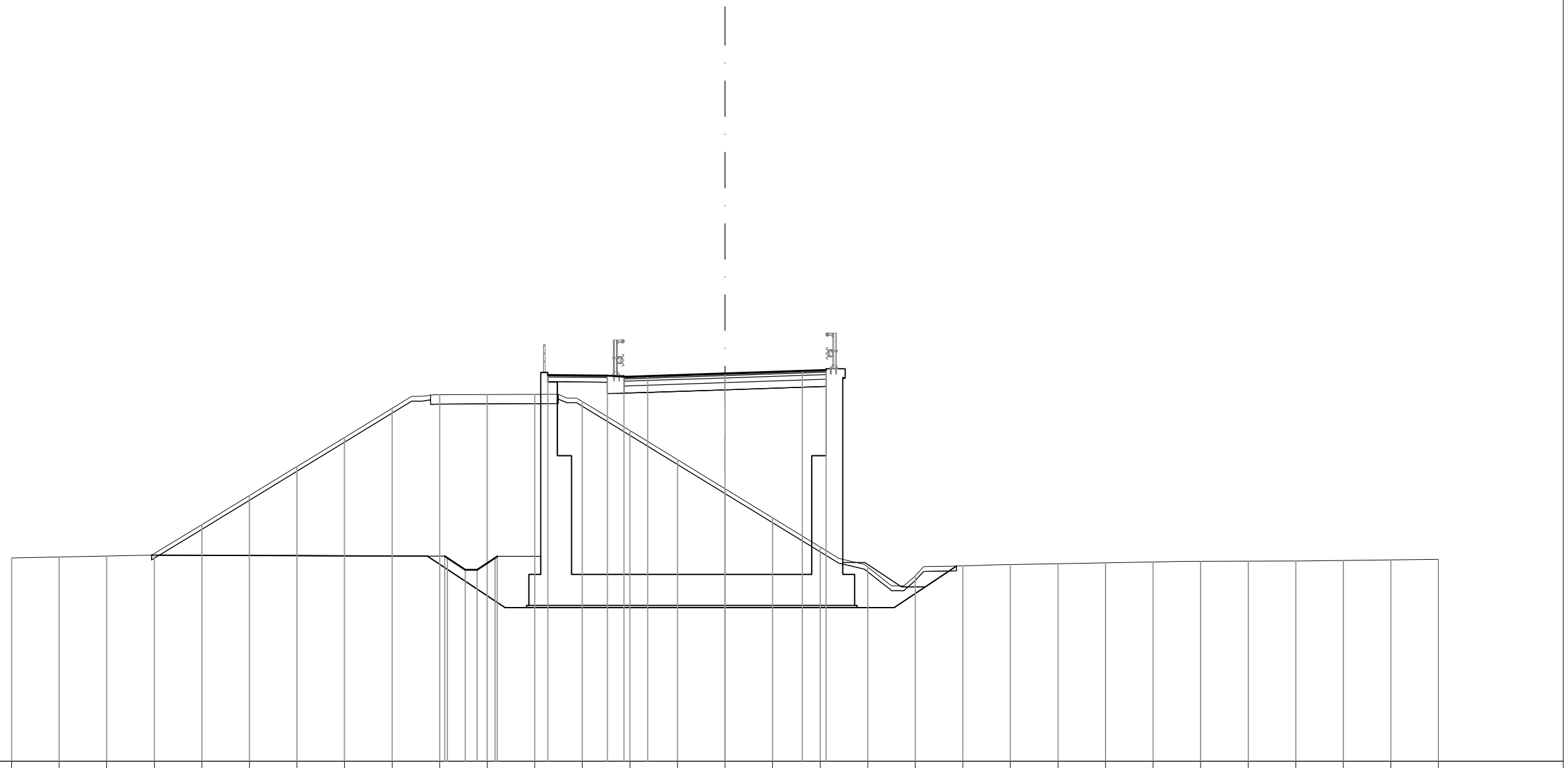

–1
200
200

PROGRESSIVE TERRENO	-30.00	-28.00	-26.00	-24.00	-22.00	-20.00	-18.00	-16.00	-14.00	-12.00	-10.00	-8.00	-6.00	-4.00	-2.00	0.00	2.00	4.00	6.00	8.00	10.00	12.00	14.00	16.00	18.00	20.00	22.00	24.00	26.00	28.00	30.00		
PARZIALI TERRENO		2.00	2.00	2.00	2.00	2.00	2.00	2.00	2.00	2.00	2.00	2.00	2.00	2.00	2.00	2.00	2.00	2.00	2.00	2.00	2.00	2.00	2.00	2.00	2.00	2.00	2.00	2.00	2.00	2.00			
QUOTE TERRENO	7.55	7.59	7.63	7.74	8.96	10.18	11.40	12.62	13.84	14.42	14.43	14.44	14.14	12.91	11.69	10.47	9.24	8.02	7.17	6.81	7.22	7.27	7.31	7.35	7.38	7.41	7.42	7.42	7.45	7.47	7.50		
PROGRESSIVE PROGETTO										-11.79 -11.67	-10.92 -10.42	-9.67 -9.58	-7.45	-4.95 -4.95	-4.25 -4.25	-3.25	0.00	3.25	4.25														
PARZIALI PROGETTO										0.12	0.75	0.50	0.75	0.09	2.50	0.70	1.00	3.25	3.25	1.00													
QUOTE PROGETTO										7.63 7.56	7.06 7.06	7.56 7.62	15.25	15.23 15.23	15.18 15.18 15.21	15.32	15.43	15.46															

ASSE BOLZANI

AA	AA – RILEVATO	m^2	86.91
AI	AI – RILEVATO A1–A3	m^2	2.54
AX	AX – RILEVATO FOSSO	m^2	0.14
AZ	AZ – RINTERRO	m^2	9.88
BB	BB – SCAVO	m^2	160.44
BF	BF – SCAVO FOSSO	m^2	0.04
DA	DA – DEMOLIZIONE PAV	m^2	2.09
MA	MA – FOND NON LEGATA	m^2	1.71
OA	OA – BASE	m^2	0.84
da	DA – DEMO PAV (AREA)	m	5.37
ea	EA – FRESATURA	m	5.37
fe	FE – SCOTICO IN SCAV	m	27.24
pa	PA – BINDER	m	8.50
pv	PV – BINDER CICLOPED	m	2.50
qa	QA – USURA	m	8.50
qv	QV – USURA CICLOPEDO	m	2.50
sv	SV – MISTO CEMENTATO	m	2.50

SEZIONE 21

PROGRESSIVA 180.00

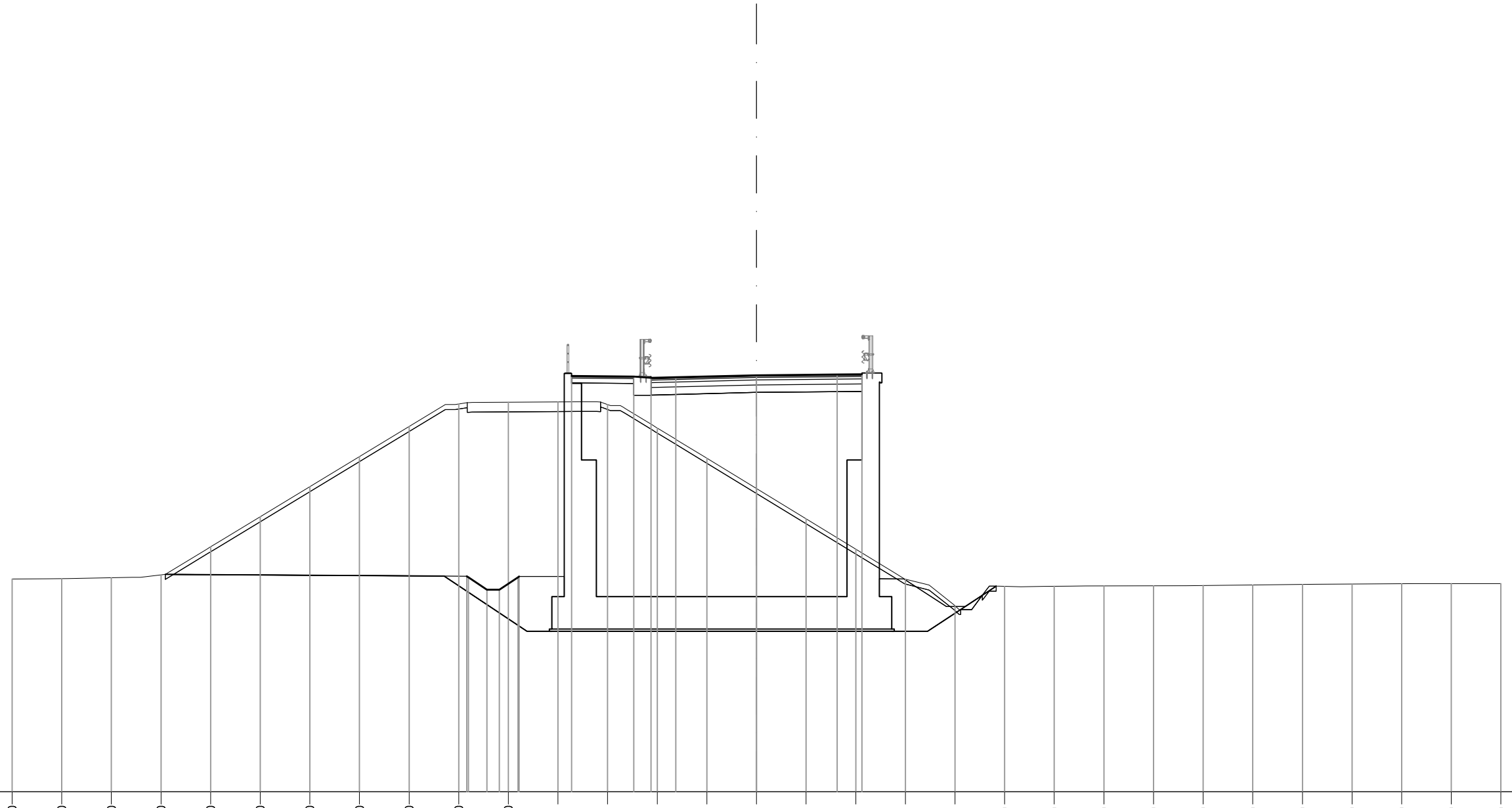

–1

200

200

PROGRESSIVE TERRENO	-30.00	-28.00	-26.00	-24.00	-22.00	-20.00	-18.00	-16.00	-14.00	-12.00	-10.00	-8.00	-6.00	-4.00	-2.00	0.00	2.00	4.00	6.00	8.00	10.00	12.00	14.00	16.00	18.00	20.00	22.00	24.00	26.00	28.00	30.00
PARZIALI TERRENO	2.00	2.00	2.00	2.00	2.00	2.00	2.00	2.00	2.00	2.00	2.00	2.00	2.00	2.00	2.00	2.00	2.00	2.00	2.00	2.00	2.00	2.00	2.00	2.00	2.00	2.00	2.00	2.00	2.00	2.00	
QUOTE TERRENO	7.57	7.59	7.62	7.73	8.87	10.08	11.29	12.50	13.72	14.62	14.69	14.70	14.60	13.65	12.43	11.21	9.99	8.78	7.57	6.49	7.27	7.28	7.29	7.30	7.31	7.33	7.35	7.37	7.38	7.38	7.38
PROGRESSIVE PROGETTO										-11.68 -11.61	-10.86 -10.36	-9.61 -9.56	-7.45	-4.95 -4.95	-4.25 -4.25	-3.25	0.00	3.25	4.25														
PARZIALI PROGETTO										0.07	0.75	0.50	0.75	0.05	2.50	0.70	1.00	3.25	3.25	1.00													
QUOTE PROGETTO										7.68 7.64	7.14 7.14	7.64 7.67	15.75	15.72 15.72	15.67 15.67 15.70		15.78		15.81	15.82													

ASSE BOLZANI

AA AA – RILEVATO		m^2	96.93
AI AI – RILEVATO A1–A3		m^2	2.55
AZ AZ – RINTERRO		m^2	19.38
BB BB – SCAVO		m^2	186.71
DA DA – DEMOLIZIONE PAV		m^2	2.08
MA MA – FOND NON LEGATA		m^2	1.70
OA OA – BASE		m^2	0.85
da DA – DEMO PAV (AREA)		m	5.31
ea EA – FRESATURA		m	5.31
fe FE – SCOTICO IN SCAV		m	27.41
pa PA – BINDER		m	8.50
pv PV – BINDER CICLOPED		m	2.50
qa QA – USURA		m	8.50
qv QV – USURA CICLOPEDO		m	2.50
sv SV – MISTO CEMENTATO		m	2.50

SEZIONE 22

PROGRESSIVA 194.02

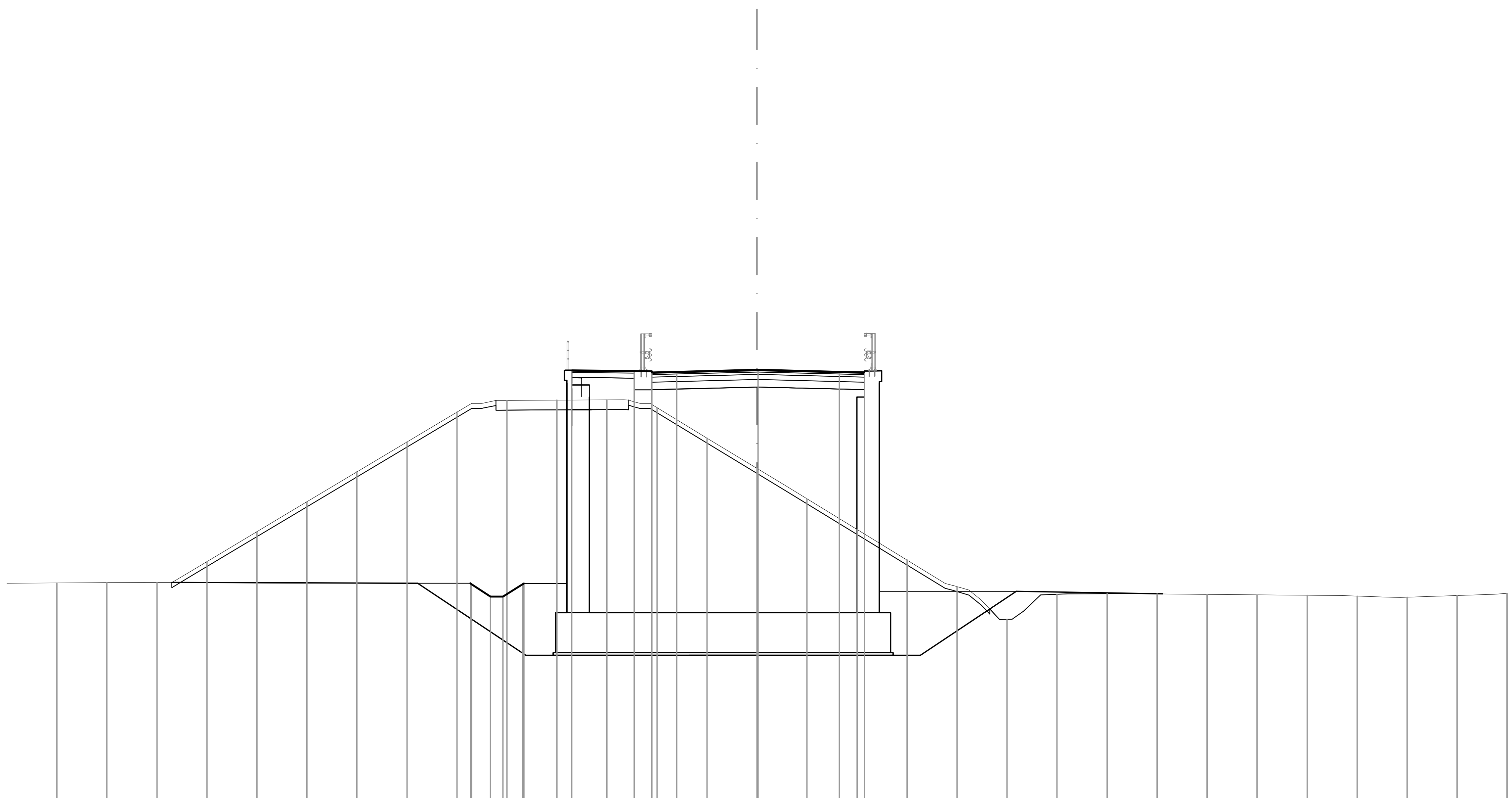

-1

200

200

PROGRESSIVE TERRENO: -28.00 -26.00 -24.00 -22.00 -20.00 -18.00 -16.00 -14.00 -12.00 -10.00 -8.00 -6.00 -4.00 -2.00 0.00 2.00 4.00 6.00 8.00 10.00 12.00 14.00 16.00 18.00 20.00 22.00 24.00 26.00 28.00 30.00

PARZIALI TERRENO: 2.00 2.00 2.00 2.00 2.00 2.00 2.00 2.00 2.00 2.00 2.00 2.00 2.00 2.00 2.00 2.00 2.00 2.00 2.00 2.00 2.00 2.00 2.00 2.00 2.00 2.00 2.00 2.00 2.00

QUOTE TERRENO: 7.80 7.82 7.83 8.66 9.85 11.05 12.24 13.44 14.63 15.10 15.11 15.12 14.81 13.60 12.38 11.16 9.94 8.72 7.66 6.35 7.35 7.38 7.37 7.35 7.33 7.31 7.28 7.23 7.30 7.39

PROGRESSIVE PROGETTO: -11.47 -11.41 -10.66 -10.16 -9.37 -9.33 -7.41 -4.91 -4.21 -4.21 -3.21 0.04 3.29 4.29

PARZIALI PROGETTO: 0.06 0.75 0.50 0.79 0.04 2.50 0.70 1.00 3.25 3.25 1.00

QUOTE PROGETTO: 7.79 7.75 7.25 7.26 7.76 7.78 16.30 16.28 16.27 16.22 16.24 16.33 16.25 16.22

ASSE BOLZANI

AZ AZ – RINTERRO	m^2	19.38
BB BB – SCAVO	m^2	186.71
DA DA – DEMOLIZIONE PAV	m^2	2.08
da DA – DEMO PAV (AREA)	m	5.31
ea EA – FRESATURA	m	5.31
fe FE – SCOTICO IN SCAV	m	27.41

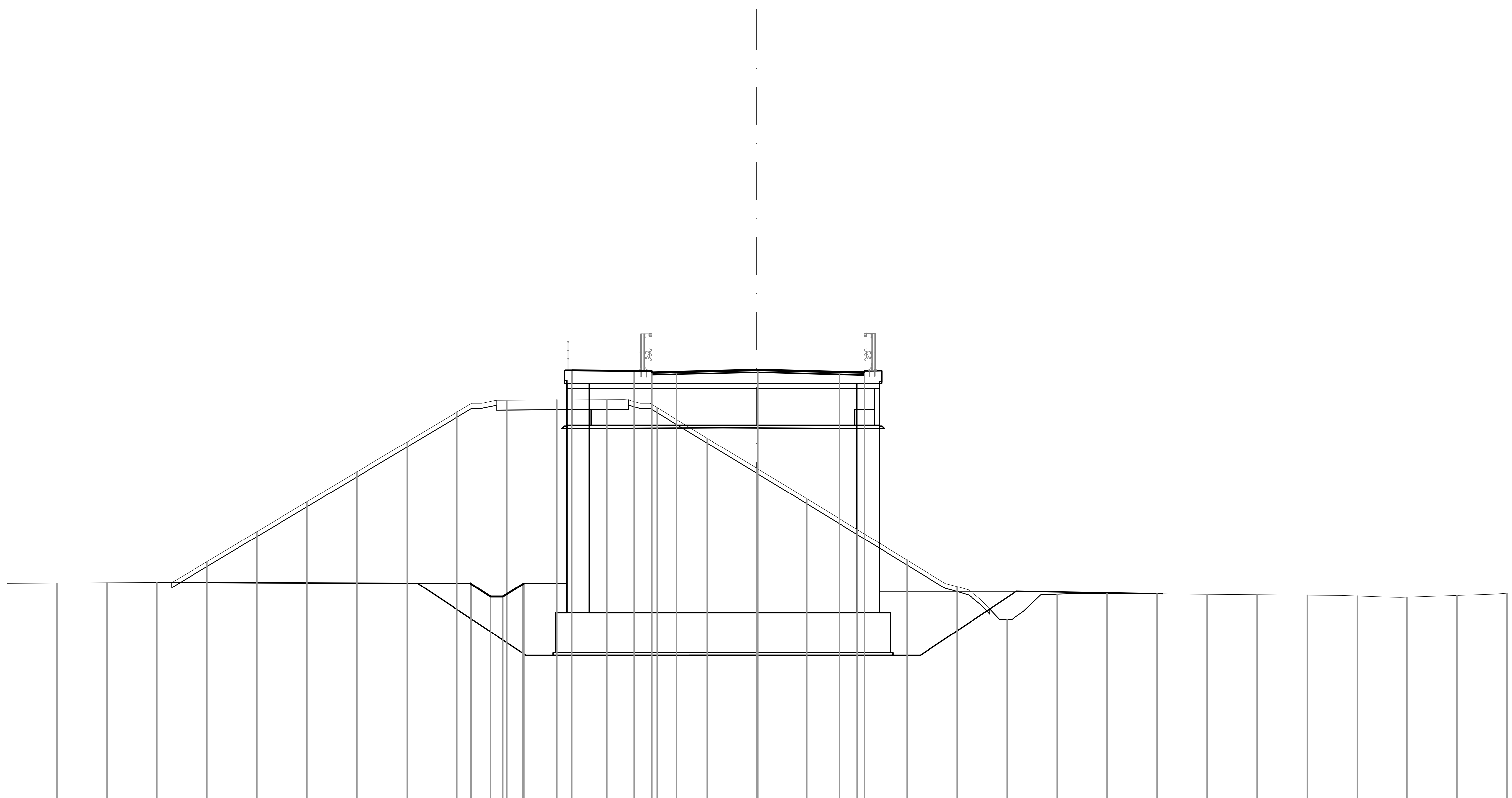

PROGRESSIVE TERRENO	PARZIALI TERRENO	QUOTE TERRENO
-28.00	2.00	7.80
-26.00	2.00	7.82
-24.00	2.00	7.83
-22.00	2.00	8.66
-20.00	2.00	9.85
-18.00	2.00	11.05
-16.00	2.00	12.24
-14.00	2.00	13.44
-12.00	2.00	14.63
-10.00	2.00	15.10
-8.00	2.00	15.11
-6.00	2.00	15.12
-4.00	2.00	14.81
-2.00	2.00	13.60
0.00	2.00	12.38
2.00	2.00	11.16
4.00	2.00	9.94
6.00	2.00	8.72
8.00	2.00	7.66
10.00		6.35
12.00	2.00	7.35
14.00	2.00	7.38
16.00	2.00	7.37
18.00	2.00	7.35
20.00	2.00	7.33
22.00	2.00	7.31
24.00	2.00	7.28
26.00	2.00	7.23
28.00	2.00	7.30
30.00		7.39

PROGRESSIVE PROGETTO	PARZIALI PROGETTO	QUOTE PROGETTO
-11.47	0.06	7.79
-11.41	0.75	7.75
-10.66	0.50	7.25
-10.16	0.79	7.26
-9.37	0.04	7.76
-9.33		7.78
-7.41	2.50	16.30
-4.91	0.70	16.28
-4.21		16.27
-4.21	1.00	16.22
-3.21	3.25	16.24
0.04	3.25	16.33
3.29	1.00	16.25
4.29		16.22

ASSE BOLZANI

BB BB – SCAVO	m^2	149.56
CA CA – VEGETALE IN RIL	m^2	6.28
DA DA – DEMOLIZIONE PAV	m^2	2.14
da DA – DEMO PAV (AREA)	m	5.49
ea EA – FRESATURA	m	5.49
fe FE – SCOTICO IN SCAV	m	25.88
ta TA – INERBIMENTO	m	31.37

SEZIONE 23–TER

PROGRESSIVA 210.63

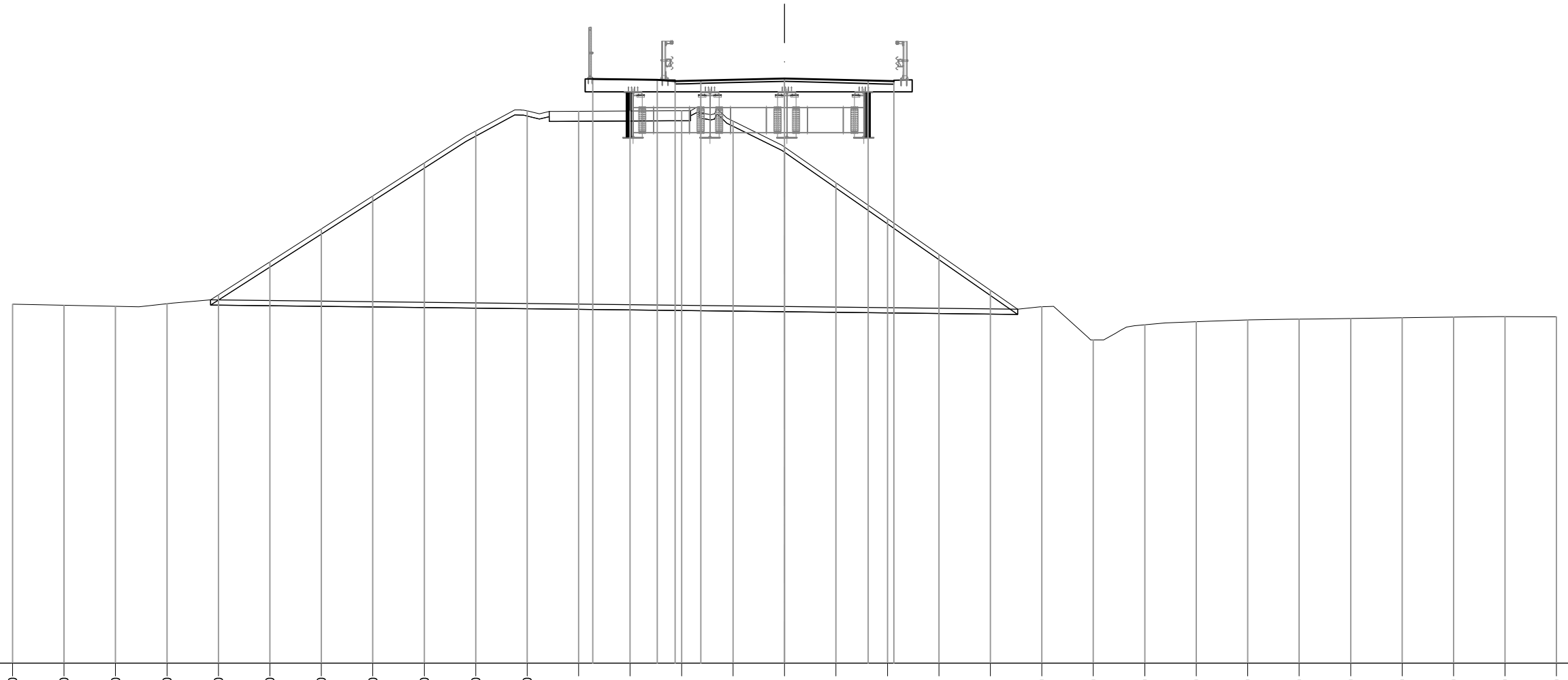

–6 200 200

PROGRESSIVE TERRENO	-30.00	-28.00	-26.00	-24.00	-22.00	-20.00	-18.00	-16.00	-14.00	-12.00	-10.00	-8.00	-6.00	-4.00	-2.00	0.00	2.00	4.00	6.00	8.00	10.00	12.00	14.00	16.00	18.00	20.00	22.00	24.00	26.00	28.00	30.00				
PARZIALI TERRENO		2.00	2.00	2.00	2.00	2.00	2.00	2.00	2.00	2.00	2.00	2.00	2.00	2.00	2.00	2.00	2.00	2.00	2.00	2.00	2.00	2.00	2.00	2.00	2.00	2.00	2.00	2.00	2.00	2.00					
QUOTE TERRENO	7.96	7.92	7.87	7.98	8.32	9.60	10.88	12.17	13.45	14.69	15.47	15.46	15.47	15.48	15.07	14.07	12.68	11.28	9.89	8.50	7.86	6.57	7.16	7.28	7.35	7.37	7.40	7.43	7.46	7.47	7.47				
PROGRESSIVE PROGETTO												-7.45		-4.95	-4.25	-3.25		0.00		3.25	4.25														
PARZIALI PROGETTO													2.50	0.70	1.00	3.25		3.25		1.00															
QUOTE PROGETTO												16.71		16.68	16.62	16.65		16.73		16.65	16.62														

ASSE BOLZANI

BB BB – SCAVO	m^2	72.11
CA CA – VEGETALE IN RIL	m^2	5.30
fe FE – SCOTICO IN SCAV	m	26.51
ta TA – INERBIMENTO	m	26.51

SEZIONE 23

PROGRESSIVA 218.12

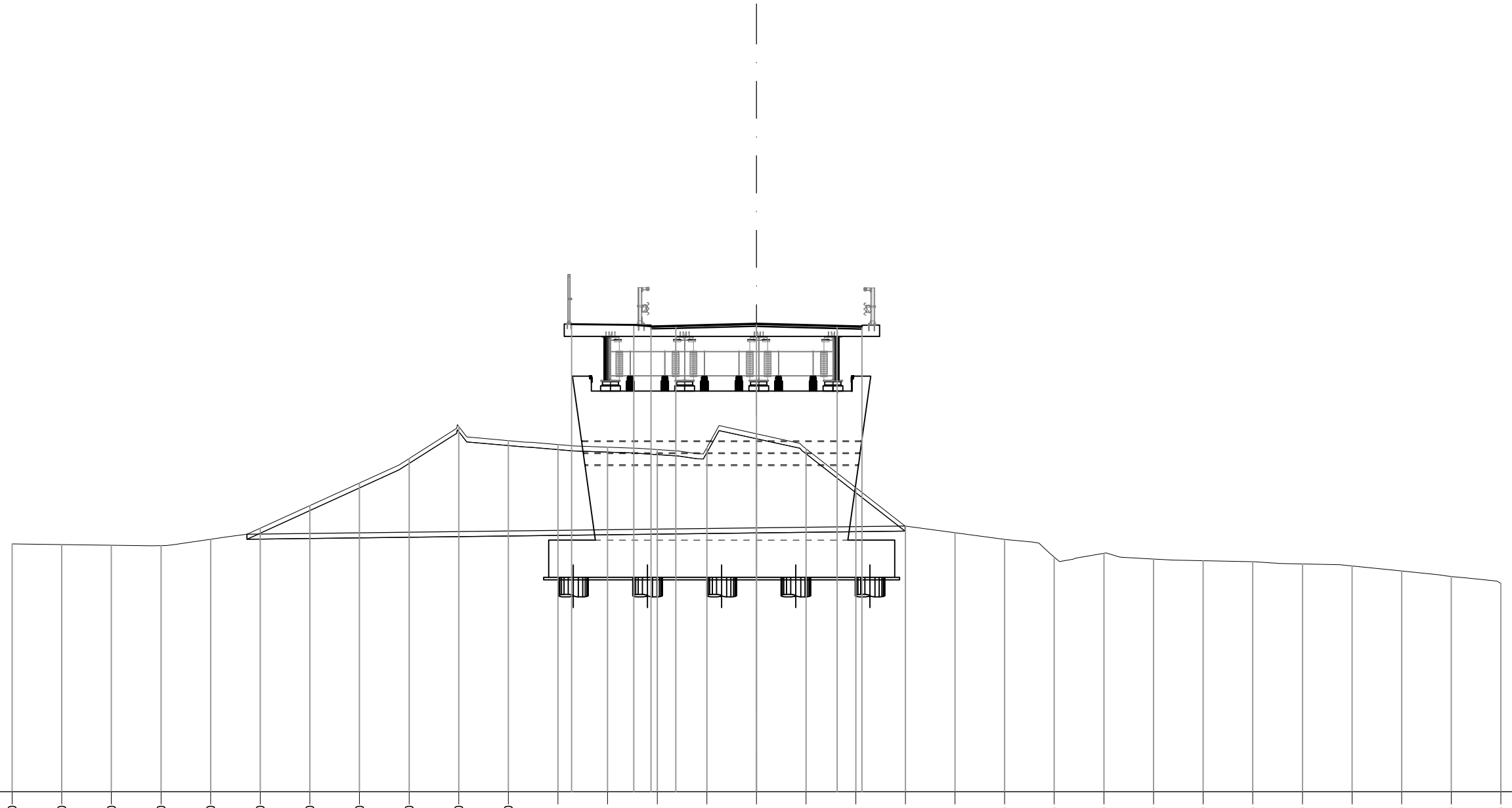

PROGRESSIVE TERRENO	-30.00	-28.00	-26.00	-24.00	-22.00	-20.00	-18.00	-16.00	-14.00	-12.00	-10.00	-8.00	-6.00	-4.00	-2.00	0.00	2.00	4.00	6.00	8.00	10.00	12.00	14.00	16.00	18.00	20.00	22.00	24.00	26.00	28.00	30.00			
PARZIALI TERRENO		2.00	2.00	2.00	2.00	2.00	2.00	2.00	2.00	2.00	2.00	2.00	2.00	2.00	2.00	2.00	2.00	2.00	2.00	2.00	2.00	2.00	2.00	2.00	2.00	2.00	2.00	2.00	2.00	2.00				
QUOTE TERRENO	7.99	7.96	7.93	7.91	8.17	8.61	9.53	10.44	11.42	12.71	12.14	11.98	11.88	11.78	11.86	12.42	11.81	10.25	8.70	8.43	8.17	7.45	7.61	7.38	7.31	7.27	7.18	7.10	6.89	6.67	6.39			
PROGRESSIVE PROGETTO												-7.45		-4.95	-4.25	-3.25		0.00		3.25	4.25													
PARZIALI PROGETTO													2.50	0.70	1.00	3.25		3.25		1.00														
QUOTE PROGETTO												16.84		16.81	16.75	16.78		16.86		16.78	16.75													

ASSE BOLZANI

BB BB – SCAVO	m^2	8.17
CA CA – VEGETALE IN RIL	m^2	3.33
fe FE – SCOTICO IN SCAV	m	16.66
ta TA – INERBIMENTO	m	16.67

SEZIONE 23–BIS

PROGRESSIVA 222.69

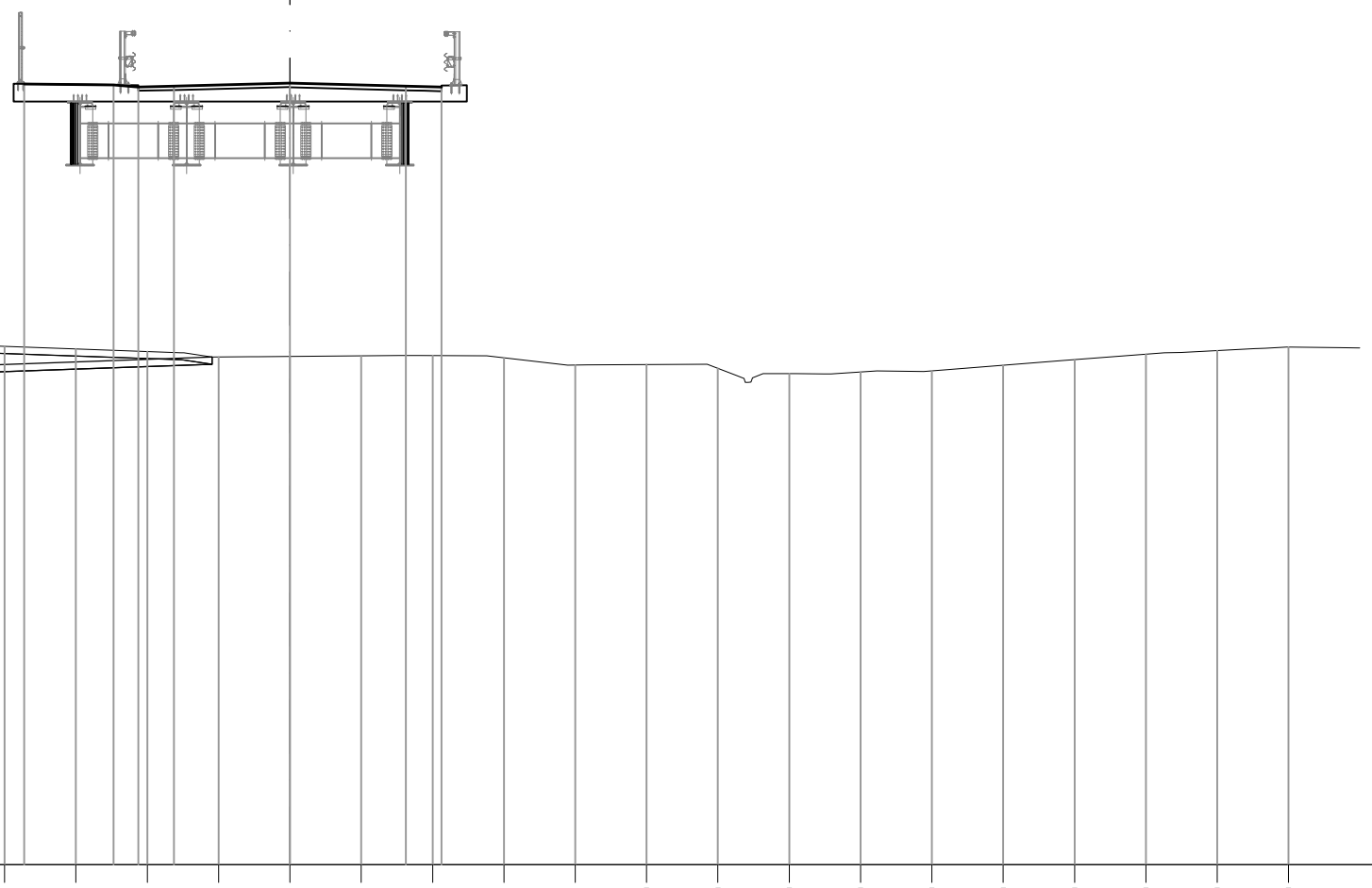

-5 200 200

PROGRESSIVE TERRENO	-30.00	-28.00	-26.00	-24.00	-22.00	-20.00	-18.00	-16.00	-14.00	-12.00	-10.00	-8.00	-6.00	-4.00	-2.00	0.00	2.00	4.00	6.00	8.00	10.00	12.00	14.00	16.00	18.00	20.00	22.00	24.00	26.00	28.00			
PARZIALI TERRENO		2.00	2.00	2.00	2.00	2.00	2.00	2.00	2.00	2.00	2.00	2.00	2.00	2.00	2.00	2.00	2.00	2.00	2.00	2.00	2.00	2.00	2.00	2.00	2.00	2.00	2.00	2.00	2.00				
QUOTE TERRENO	8.00	8.16	8.24	8.19	8.35	8.49	8.99	9.26	9.53	9.63	9.64	9.54	9.46	9.39	9.24	9.26	9.27	9.28	9.21	9.01	9.02	8.92	8.77	8.81	8.85	9.00	9.16	9.31	9.42	9.51			
PROGRESSIVE PROGETTO												-7.45		-4.95	-4.25	-3.25	0.00	3.25	4.25														
PARZIALI PROGETTO													2.50	0.70	1.00	3.25	3.25	1.00															
QUOTE PROGETTO												16.89		16.86	16.81	16.83	16.91	16.83	16.81														

ASSE BOLZANI

BB BB – SCAVO	m^2	3.17
CA CA – VEGETALE IN RIL	m^2	2.08
fe FE – SCOTICO IN SCAV	m	10.44
ta TA – INERBIMENTO	m	10.45

SEZIONE 24–BIS

PROGRESSIVA 254.21

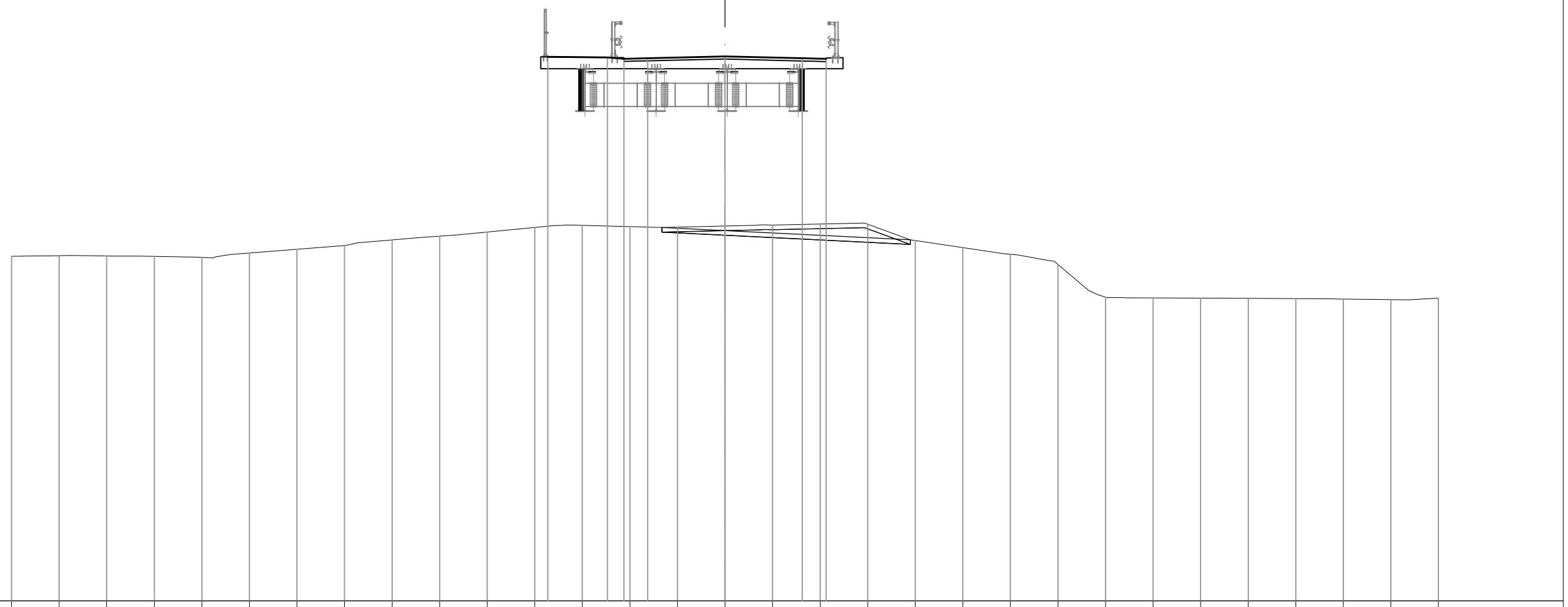

PROGRESSIVE TERRENO	-30.00	-28.00	-26.00	-24.00	-22.00	-20.00	-18.00	-16.00	-14.00	-12.00	-10.00	-8.00	-6.00	-4.00	-2.00	0.00	2.00	4.00	6.00	8.00	10.00	12.00	14.00	16.00	18.00	20.00	22.00	24.00	26.00	28.00	30.00		
PARZIALI TERRENO		2.00		2.00	2.00	2.00	2.00	2.00	2.00	2.00	2.00	2.00	2.00	2.00	2.00	2.00	2.00	2.00	2.00	2.00	2.00	2.00	2.00	2.00	2.00	2.00	2.00	2.00	2.00	2.00	2.00		
QUOTE TERRENO	8.48	8.51	8.50	8.48	8.43	8.62	8.78	8.94	9.17	9.33	9.50	9.69	9.78	9.73	9.71	9.76	9.80	9.84	9.83	9.15	8.85	8.56	8.14	6.76	6.74	6.72	6.71	6.70	6.69	6.66	6.72		
PROGRESSIVE PROGETTO												-7.45		-4.95	-4.25	-3.25		0.00		3.25	4.25												
PARZIALI PROGETTO												2.50		0.70	1.00	3.25		3.25		1.00													
QUOTE PROGETTO												16.86		16.84	16.78	16.80		16.88		16.80	16.78												

ASSE BOLZANI

BB BB – SCAVO	m^2	55.49
CA CA – VEGETALE IN RIL	m^2	6.36
fe FE – SCOTICO IN SCAV	m	31.83
ta TA – INERBIMENTO	m	31.84

SEZIONE 24

PROGRESSIVA 256.26

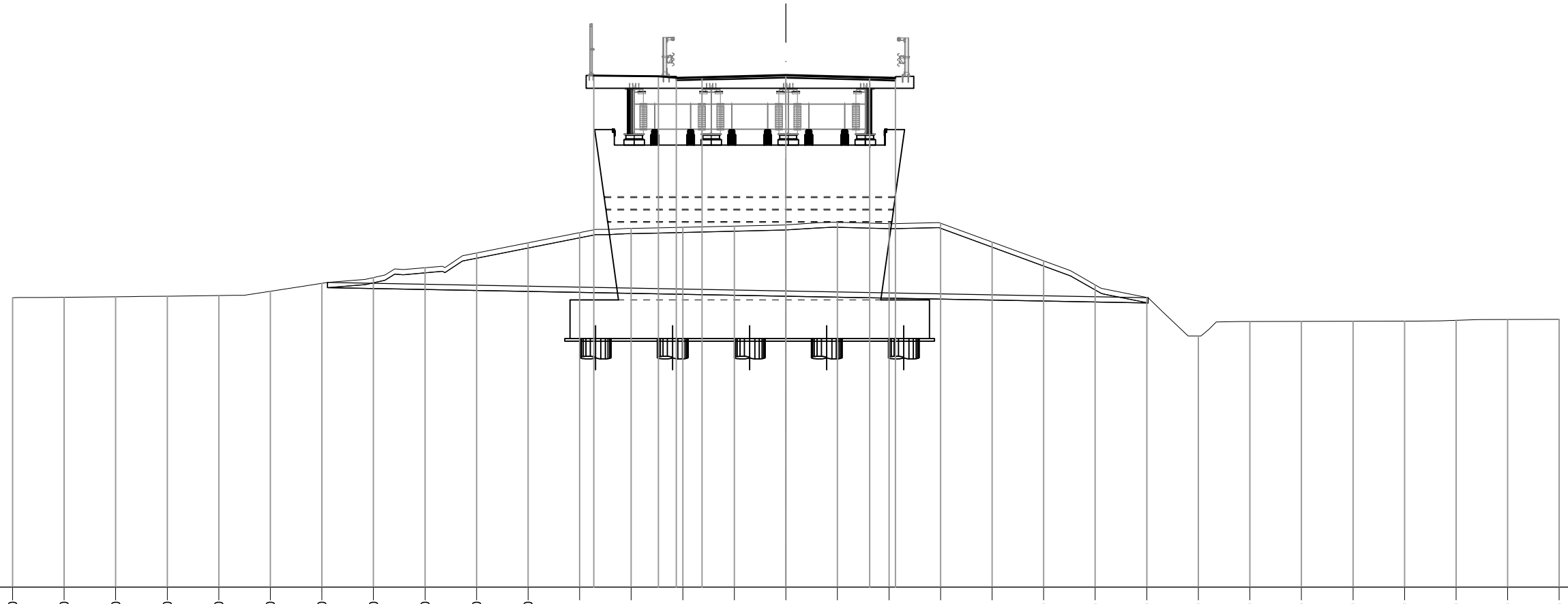

PROGRESSIVE TERRENO	-30.00	-28.00	-26.00	-24.00	-22.00	-20.00	-18.00	-16.00	-14.00	-12.00	-10.00	-8.00	-6.00	-4.00	-2.00	0.00	2.00	4.00	6.00	8.00	10.00	12.00	14.00	16.00	18.00	20.00	22.00	24.00	26.00	28.00	30.00		
PARZIALI TERRENO		2.00	2.00	2.00	2.00	2.00	2.00	2.00	2.00	2.00	2.00	2.00	2.00	2.00	2.00	2.00	2.00	2.00	2.00	2.00	2.00	2.00	2.00	2.00	2.00	2.00	2.00	2.00	2.00	2.00			
QUOTE TERRENO	8.22	8.24	8.26	8.28	8.31	8.47	8.78	9.00	9.38	9.96	10.35	10.75	10.91	10.95	11.00	11.05	11.15	11.10	11.11	10.38	9.65	8.72	8.23	6.74	7.30	7.31	7.31	7.32	7.35	7.38	7.38		
PROGRESSIVE PROGETTO												-7.45		-4.95	-4.25	-3.25		0.00		3.25	4.25												
PARZIALI PROGETTO													2.50	0.70	1.00	3.25		3.25		1.00													
QUOTE PROGETTO												16.84		16.81	16.75	16.78		16.86		16.78	16.75												

200

200

-3

ASSE BOLZANI

BB BB – SCAVO	m^2	141.09
CA CA – VEGETALE IN RIL	m^2	6.57
DA DA – DEMOLIZIONE PAV	m^2	2.14
da DA – DEMO PAV (AREA)	m	5.43
ea EA – FRESATURA	m	5.43
fe FE – SCOTICO IN SCAV	m	27.43
ta TA – INERBIMENTO	m	32.86

SEZIONE 24–TER

PROGRESSIVA 264.93

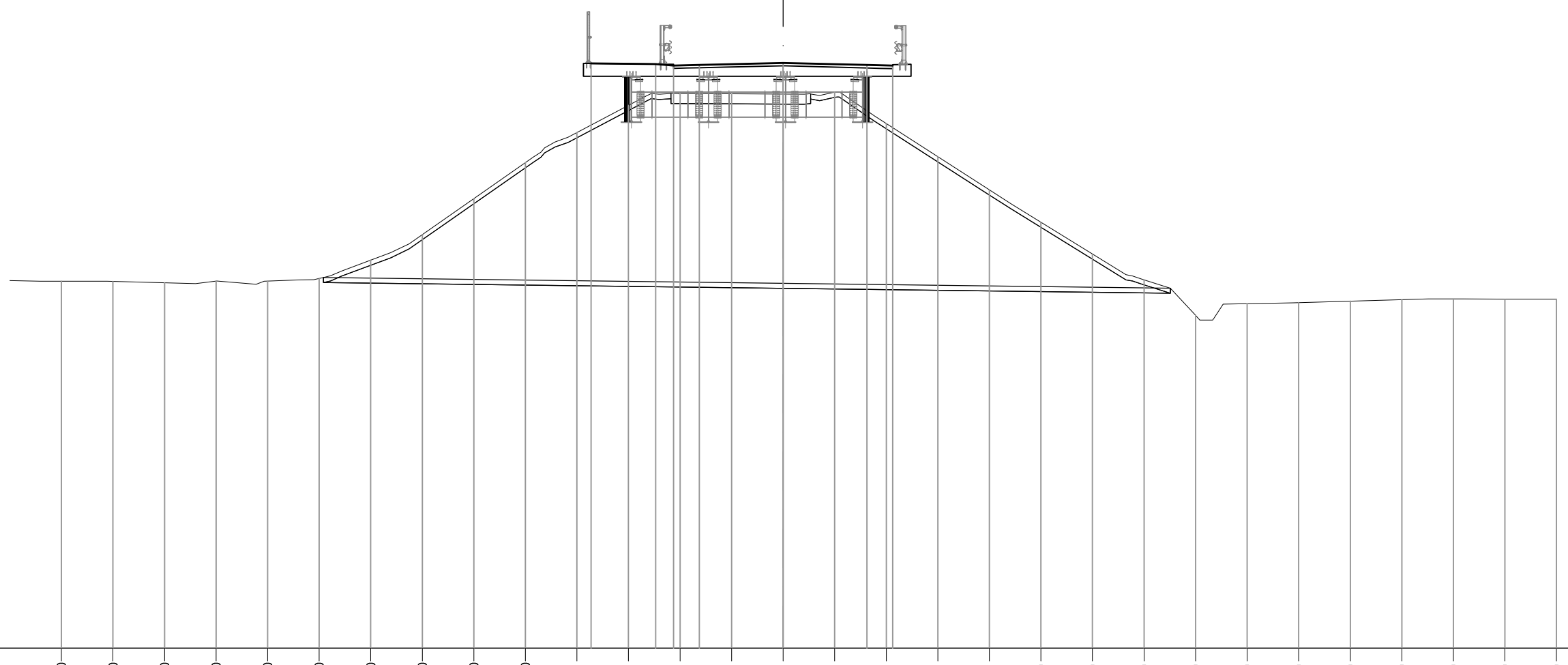

PROGRESSIVE TERRENO	-28.00	-26.00	-24.00	-22.00	-20.00	-18.00	-16.00	-14.00	-12.00	-10.00	-8.00	-6.00	-4.00	-2.00	0.00	2.00	4.00	6.00	8.00	10.00	12.00	14.00	16.00	18.00	20.00	22.00	24.00	26.00	28.00	30.00	
PARZIALI TERRENO		2.00	2.00	2.00	2.00	2.00	2.00	2.00	2.00	2.00	2.00	2.00	2.00	2.00	2.00	2.00	2.00	2.00	2.00	2.00	2.00	2.00	2.00	2.00	2.00	2.00	2.00	2.00	2.00		
QUOTE TERRENO	8.23	8.23	8.17	8.24	8.24	8.34	9.05	10.04	11.44	12.83	14.00	15.06	15.51	15.51	15.50	15.57	14.35	13.07	11.78	10.53	9.29	8.29	6.91	7.36	7.41	7.46	7.52	7.55	7.54	7.54	
PROGRESSIVE PROGETTO											-7.45	-4.95	-4.25	-3.25	0.00		3.25	4.25													
PARZIALI PROGETTO											2.50	0.70	1.00	3.25		3.25		1.00													
QUOTE PROGETTO											16.69	16.66	16.60	16.62	16.71		16.62	16.60													

ASSE BOLZANI

AX	AX – RILEVATO FOSSO	m^2	1.91
AZ	AZ – RINTERRO	m^2	12.68
BB	BB – SCAVO	m^2	84.38
BF	BF – SCAVO FOSSO	m^2	0.76
CA	CA – VEGETALE IN RIL	m^2	3.58
DA	DA – DEMOLIZIONE PAV	m^2	2.10
da	DA – DEMO PAV (AREA)	m	5.36
ea	EA – FRESATURA	m	5.36
fe	FE – SCOTICO IN SCAV	m	20.04
fi	FI – SCOTICO FOSSO I	m	9.07
fo	FO – SCOTICO FOSSO I	m	4.60
ga	GA – GRADONATURA	m	5.26
ta	TA – INERBIMENTO	m	18.85

SEZIONE 25–BIS

PROGRESSIVA 280.34

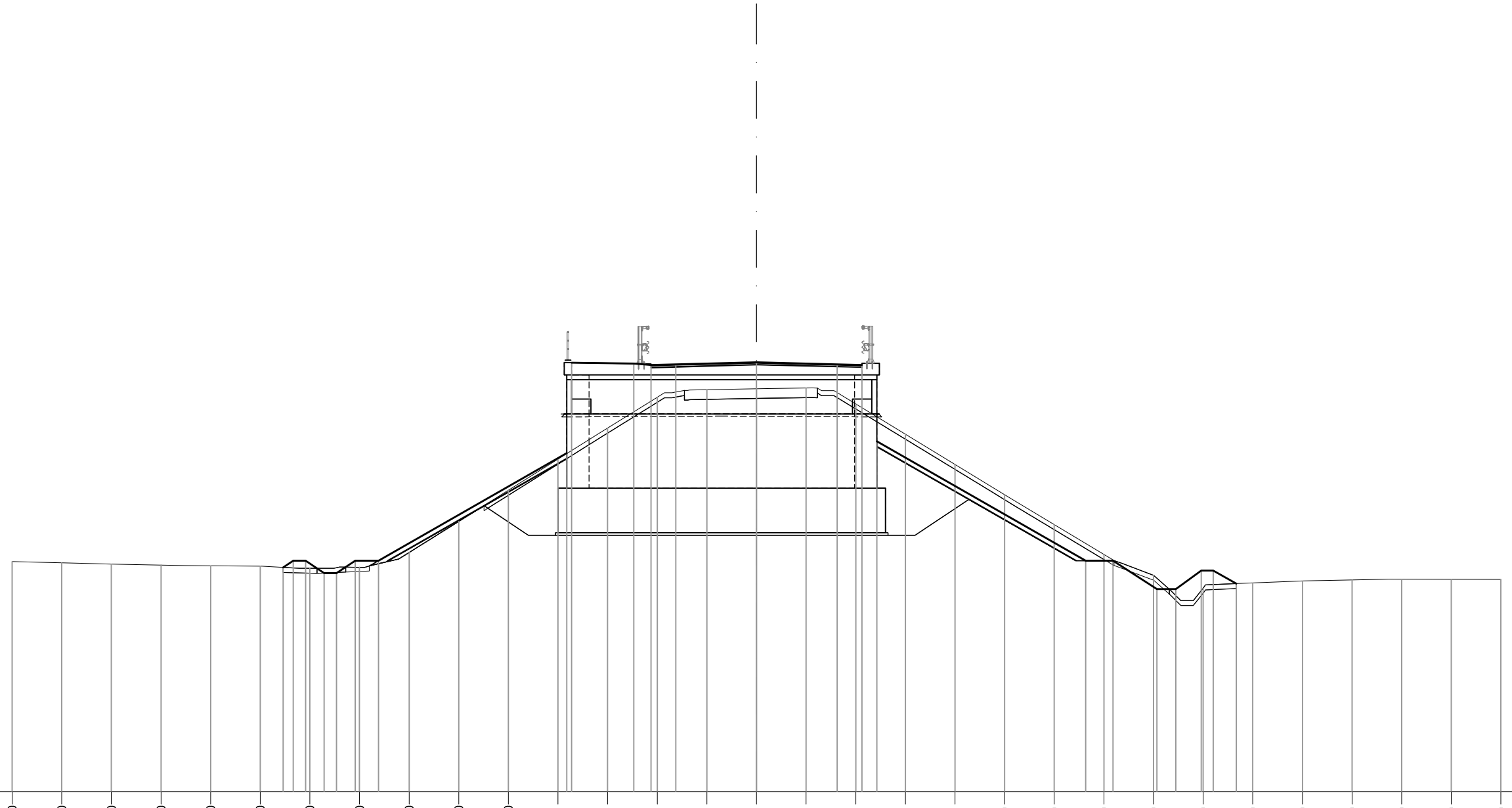

PROGRESSIVE TERRENO	-30.00	-28.00	-26.00	-24.00	-22.00	-20.00	-18.00	-16.00	-14.00	-12.00	-10.00	-8.00	-6.00	-4.00	-2.00	0.00	2.00	4.00	6.00	8.00	10.00	12.00	14.00	16.00	18.00	20.00	22.00	24.00	26.00	28.00	30.00
PARZIALI TERRENO		2.00	2.00	2.00	2.00	2.00	2.00	2.00	2.00	2.00	2.00	2.00	2.00	2.00	2.00	2.00	2.00	2.00	2.00	2.00	2.00	2.00	2.00	2.00	2.00	2.00	2.00	2.00	2.00	2.00	
QUOTE TERRENO	8.27	8.22	8.18	8.13	8.10	8.09	8.00	8.04	8.63	9.89	11.15	12.40	13.65	14.89	15.19	15.23	15.27	14.62	13.40	12.18	10.97	9.76	8.56	7.72	7.20	7.41	7.49	7.53	7.56	7.56	7.55
PROGRESSIVE PROGETTO							-19.08	-18.67	-18.17	-17.42	-16.92	-16.17	-15.24			-7.65	-7.45	-4.95	-4.25	-3.25		0.00		3.25	4.25	4.85			13.26	14.37	16.14	16.90	17.92	18.40	19.33						
PARZIALI PROGETTO							0.41	0.50	0.75	0.50	0.75	0.93	7.59			2.50	0.70	1.00	3.25		3.25		1.00		8.41			1.11	1.77	0.76	1.02	0.48	0.93						
QUOTE PROGETTO							8.04	8.31	8.31	7.81	7.81	8.31	8.31			12.64	16.29	16.25	16.19	16.22		16.30		16.22	16.19	13.12			8.31	8.31	7.16	7.17	7.91	7.91	7.38						

ASSE BOLZANI

AA AA – RILEVATO	m^2	47.25
AI AI – RILEVATO A1–A3	m^2	2.55
AX AX – RILEVATO FOSSO	m^2	1.91
AZ AZ – RINTERRO	m^2	12.68
BB BB – SCAVO	m^2	84.38
BF BF – SCAVO FOSSO	m^2	0.76
CA CA – VEGETALE IN RIL	m^2	3.58
DA DA – DEMOLIZIONE PAV	m^2	2.10
MA MA – FOND NON LEGATA	m^2	1.70
OA OA – BASE	m^2	0.85
da DA – DEMO PAV (AREA)	m	5.36
ea EA – FRESATURA	m	5.36
fe FE – SCOTICO IN SCAV	m	20.04
fi FI – SCOTICO FOSSO I	m	9.07
fo FO – SCOTICO FOSSO I	m	4.60
ga GA – GRADONATURA	m	5.26
pa PA – BINDER	m	8.50
pv PV – BINDER CICLOPED	m	2.50
qa QA – USURA	m	8.50
qv QV – USURA CICLOPEDO	m	2.50
sv SV – MISTO CEMENTATO	m	2.50
ta TA – INERBIMENTO	m	18.85

SEZIONE 25

PROGRESSIVA 280.35

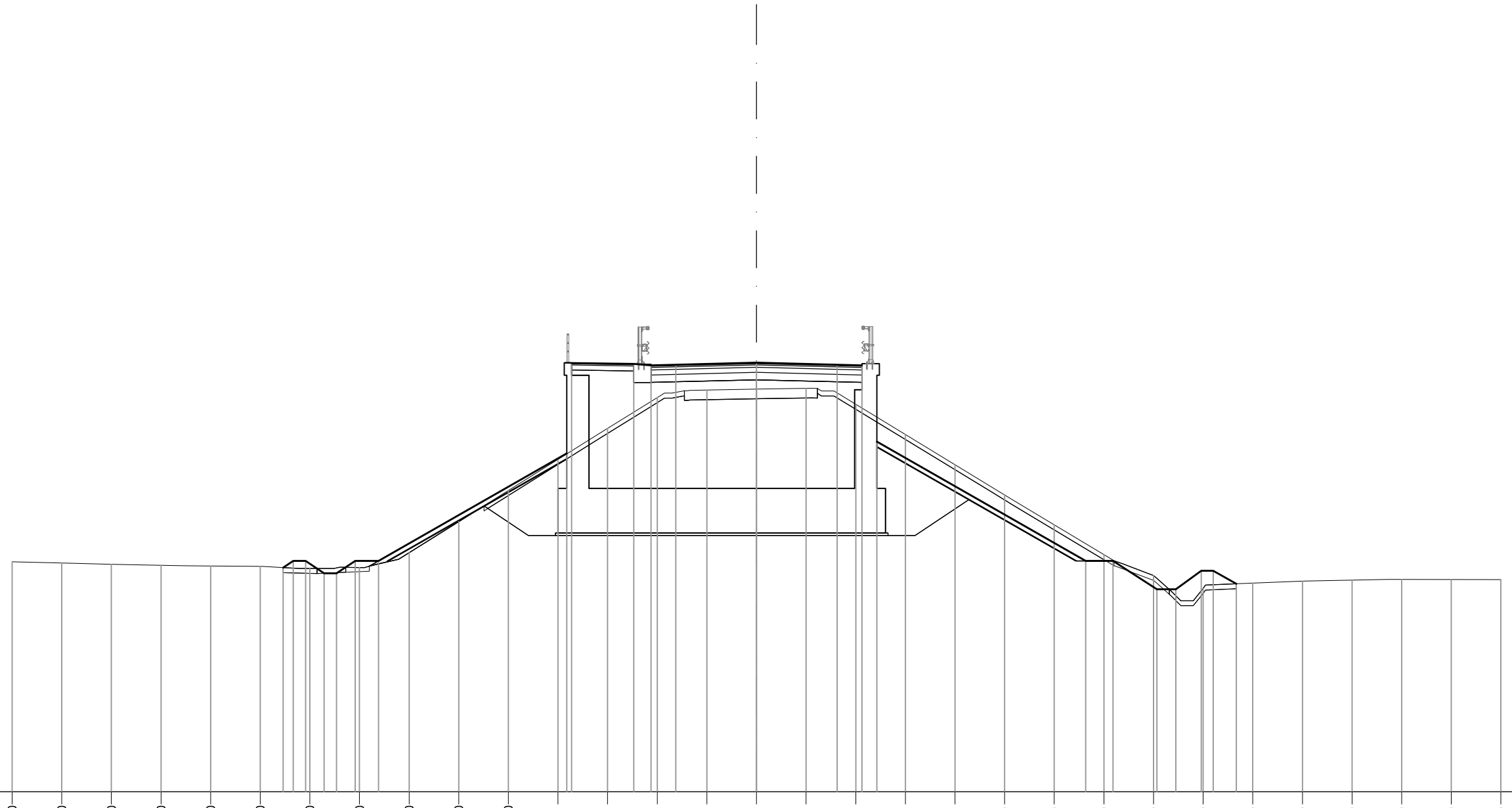

PROGRESSIVE TERRENO	-30.00	-28.00	-26.00	-24.00	-22.00	-20.00	-18.00	-16.00	-14.00	-12.00	-10.00	-8.00	-6.00	-4.00	-2.00	0.00	2.00	4.00	6.00	8.00	10.00	12.00	14.00	16.00	18.00	20.00	22.00	24.00	26.00	28.00	30.00		
PARZIALI TERRENO		2.00	2.00	2.00	2.00	2.00	2.00	2.00	2.00	2.00	2.00	2.00	2.00	2.00	2.00	2.00	2.00	2.00	2.00	2.00	2.00	2.00	2.00	2.00	2.00	2.00	2.00	2.00	2.00	2.00			
QUOTE TERRENO	8.27	8.22	8.18	8.13	8.10	8.09	8.00	8.04	8.63	9.89	11.15	12.40	13.65	14.89	15.19	15.23	15.27	14.62	13.40	12.18	10.97	9.76	8.56	7.72	7.20	7.41	7.49	7.53	7.56	7.56	7.55		
PROGRESSIVE PROGETTO							-19.08	-18.67	-18.17	-17.42	-16.92	-16.17	-15.24			-7.65	-7.45	-4.95	-4.25	-3.25	0.00	3.25	4.25	4.85	13.26	14.37	16.14	16.90	17.92	18.40	19.33		
PARZIALI PROGETTO							0.41	0.50	0.75	0.50	0.75	0.93	7.59			2.50	0.70	1.00	3.25	3.25	1.00	8.41	1.11	1.77	0.76	1.02	0.48	0.93					
QUOTE PROGETTO							8.04	8.31	8.31	7.81	7.81	8.31	8.31			12.64	16.29	16.25	16.19	16.22	16.30	16.22	16.19	13.12	8.31	8.31	7.16	7.17	7.91	7.91	7.38		

ASSE BOLZANI

AA AA – RILEVATO	m^2	50.94
AI AI – RILEVATO A1–A3	m^2	2.55
AX AX – RILEVATO FOSSO	m^2	0.32
AZ AZ – RINTERRO	m^2	6.88
BB BB – SCAVO	m^2	66.16
BF BF – SCAVO FOSSO	m^2	0.52
CA CA – VEGETALE IN RIL	m^2	3.75
DA DA – DEMOLIZIONE PAV	m^2	2.07
MA MA – FOND NON LEGATA	m^2	1.70
OA OA – BASE	m^2	0.84
da DA – DEMO PAV (AREA)	m	5.30
ea EA – FRESATURA	m	5.30
fe FE – SCOTICO IN SCAV	m	16.85
fi FI – SCOTICO FOSSO I	m	4.81
fo FO – SCOTICO FOSSO I	m	5.54
ga GA – GRADONATURA	m	2.91
pa PA – BINDER	m	8.50
pv PV – BINDER CICLOPED	m	2.50
qa QA – USURA	m	8.50
qv QV – USURA CICLOPEDO	m	2.50
sv SV – MISTO CEMENTATO	m	2.50
ta TA – INERBIMENTO	m	19.46

SEZIONE 26

PROGRESSIVA 290.00

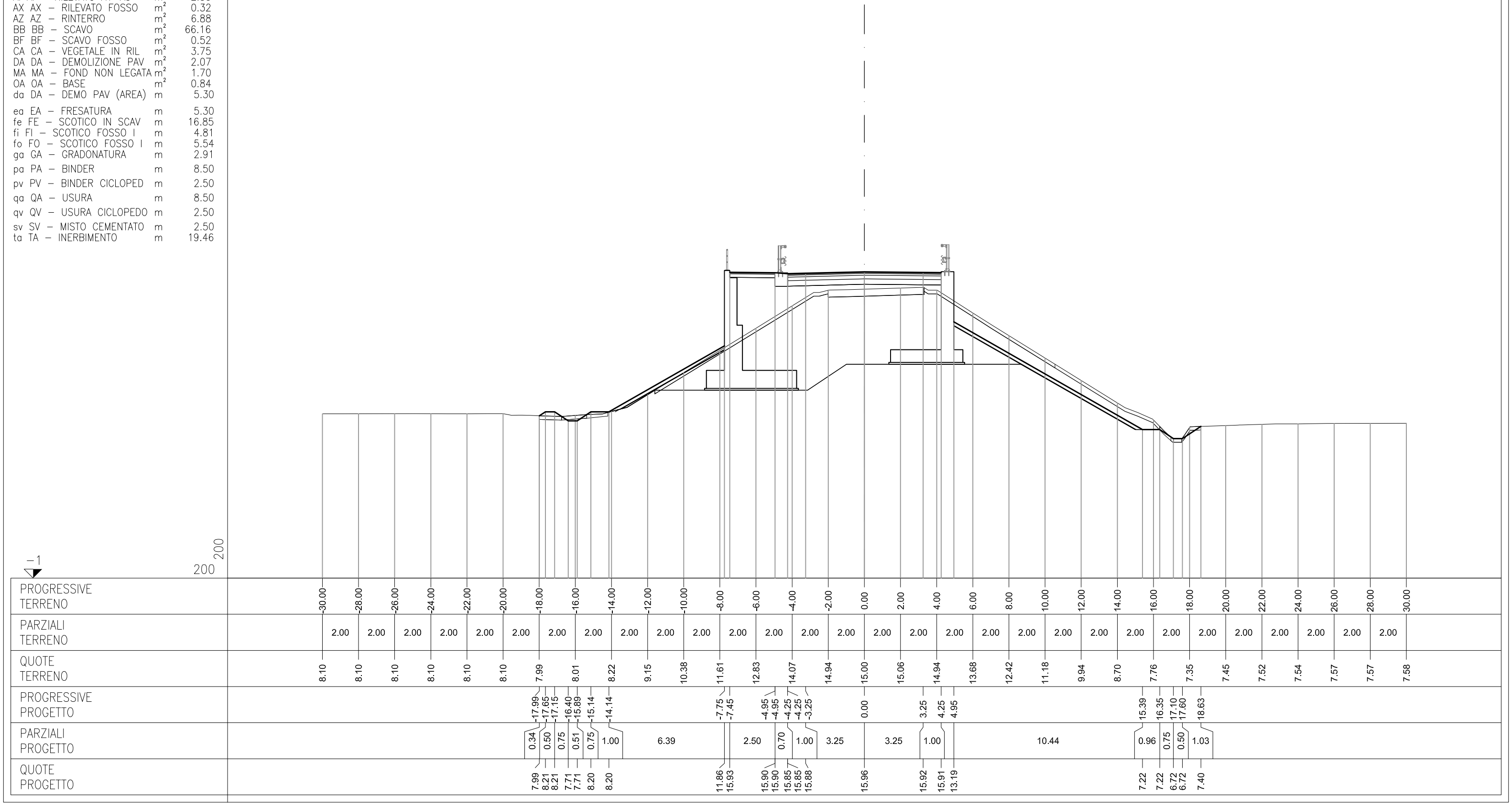

ASSE BOLZANI

AA AA – RILEVATO	m^2	46.98
AI AI – RILEVATO A1–A3	m^2	2.54
AX AX – RILEVATO FOSSO	m^2	0.30
AZ AZ – RINTERRO	m^2	9.46
BB BB – SCAVO	m^2	59.66
BF BF – SCAVO FOSSO	m^2	1.12
CA CA – VEGETALE IN RIL	m^2	3.87
DA DA – DEMOLIZIONE PAV	m^2	2.02
MA MA – FOND NON LEGATA	m^2	1.71
OA OA – BASE	m^2	0.84
da DA – DEMO PAV (AREA)	m	5.23
ea EA – FRESATURA	m	5.23
fa FA – SCOTICO IN RILE	m	1.89
fe FE – SCOTICO IN SCAV	m	22.06
fi FI – SCOTICO FOSSO I	m	3.88
fo FO – SCOTICO FOSSO I	m	6.04
ga GA – GRADONATURA	m	1.78
ha HA – ANTICAPILLARE I	m	1.89
ia IA – BONIFICA IN RIL	m	1.89
pa PA – BINDER	m	8.50
pv PV – BINDER CICLOPED	m	2.50
qa QA – USURA	m	8.50
qv QV – USURA CICLOPEDO	m	2.50
sv SV – MISTO CEMENTATO	m	2.50
ta TA – INERBIMENTO	m	19.93

SEZIONE 27

PROGRESSIVA 300.00

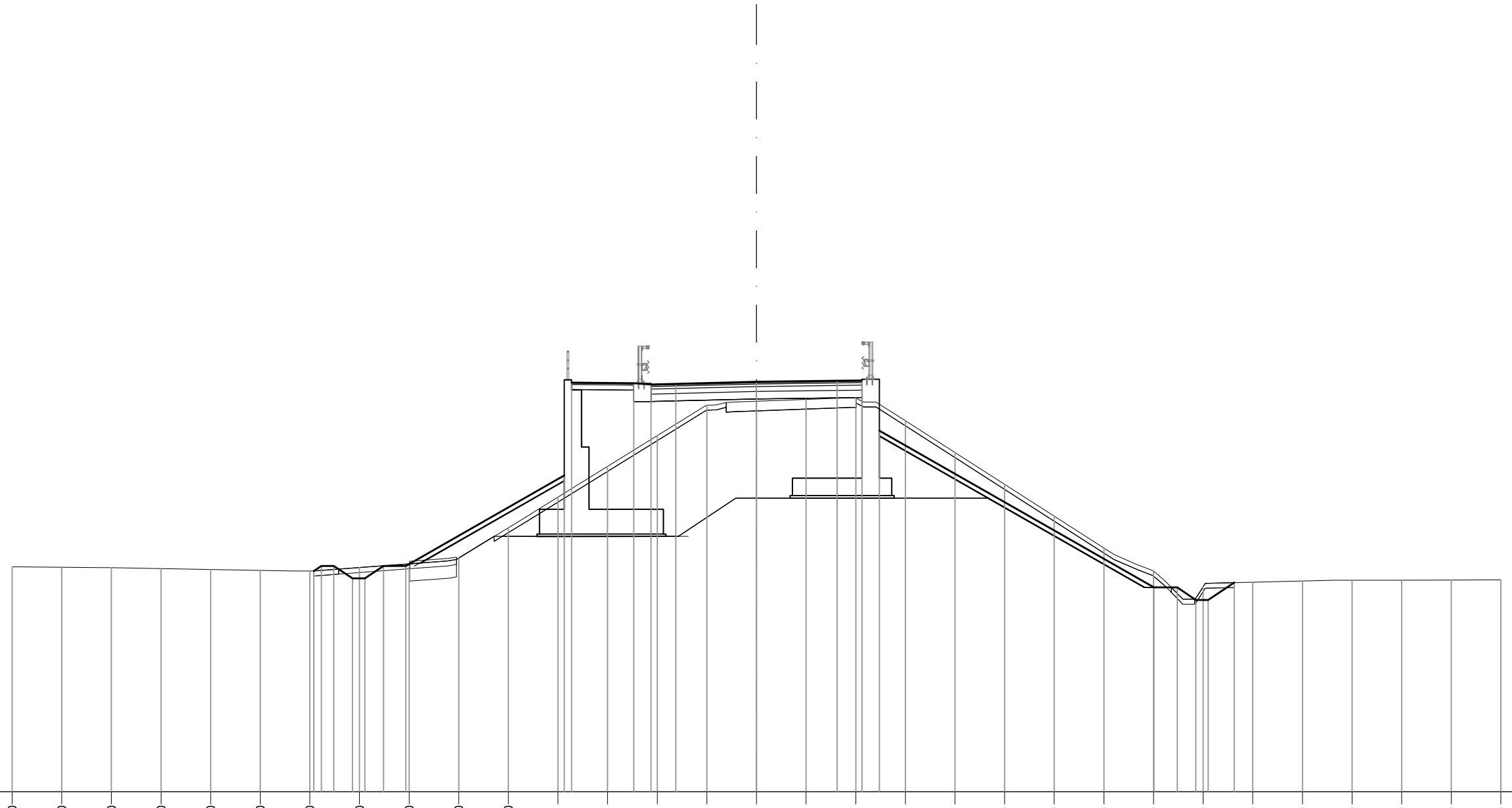

PROGRESSIVE TERRENO	-30.00	-28.00	-26.00	-24.00	-22.00	-20.00	-18.00	-16.00	-14.00	-12.00	-10.00	-8.00	-6.00	-4.00	-2.00	0.00	2.00	4.00	6.00	8.00	10.00	12.00	14.00	16.00	18.00	20.00	22.00	24.00	26.00	28.00	30.00
PARZIALI TERRENO		2.00	2.00	2.00	2.00	2.00	2.00	2.00	2.00	2.00	2.00	2.00	2.00	2.00	2.00	2.00	2.00	2.00	2.00	2.00	2.00	2.00	2.00	2.00	2.00	2.00	2.00	2.00	2.00	2.00
QUOTE TERRENO	8.07	8.05	8.04	8.00	7.96	7.92	7.90	8.04	8.19	8.42	9.64	10.88	12.12	13.36	14.58	14.74	14.82	14.88	13.96	12.67	11.39	10.11	8.83	7.90	7.26	7.45	7.50	7.53	7.53	7.54	7.54
PROGRESSIVE PROGETTO							-17.84	-17.53 -17.03	-16.28 -15.78	-15.03	-14.14		-7.75 -7.45		-4.95 -4.95	-4.25 -4.25	-3.25	0.00	3.25	4.25 4.95				16.02	16.96 17.71	18.21	19.25				
PARZIALI PROGETTO							0.31	0.50 0.75	0.50 0.75	0.89	6.39		2.50	0.70	1.00	3.25	3.25	1.00		11.07				0.94	0.75	0.50	1.04				
QUOTE PROGETTO							7.90	8.10 8.10	7.60 7.60	8.10	8.10		11.75 15.50		15.47 15.47	15.42 15.42	15.45	15.53	15.57	15.58 13.56				7.24	7.24	6.74 6.74	7.43				

ASSE BOLZANI

AA AA – RILEVATO	m^2	44.51
AI AI – RILEVATO A1–A3	m^2	2.55
AX AX – RILEVATO FOSSO	m^2	0.32
AZ AZ – RINTERRO	m^2	9.46
BB BB – SCAVO	m^2	57.84
BF BF – SCAVO FOSSO	m^2	0.80
CA CA – VEGETALE IN RIL	m^2	3.81
DA DA – DEMOLIZIONE PAV	m^2	2.12
MA MA – FOND NON LEGATA	m^2	1.70
OA OA – BASE	m^2	0.85
da DA – DEMO PAV (AREA)	m	5.41
ea EA – FRESATURA	m	5.41
fa FA – SCOTICO IN RILE	m	2.31
fe FE – SCOTICO IN SCAV	m	22.09
fi FI – SCOTICO FOSSO I	m	4.39
fo FO – SCOTICO FOSSO I	m	6.30
ga GA – GRADONATURA	m	0.98
ha HA – ANTICAPILLARE I	m	2.31
ia IA – BONIFICA IN RIL	m	2.31
pa PA – BINDER	m	8.50
pv PV – BINDER CICLOPED	m	2.50
qa QA – USURA	m	8.50
qv QV – USURA CICLOPEDO	m	2.50
sv SV – MISTO CEMENTATO	m	2.50
ta TA – INERBIMENTO	m	19.65

SEZIONE 28

PROGRESSIVA 310.00

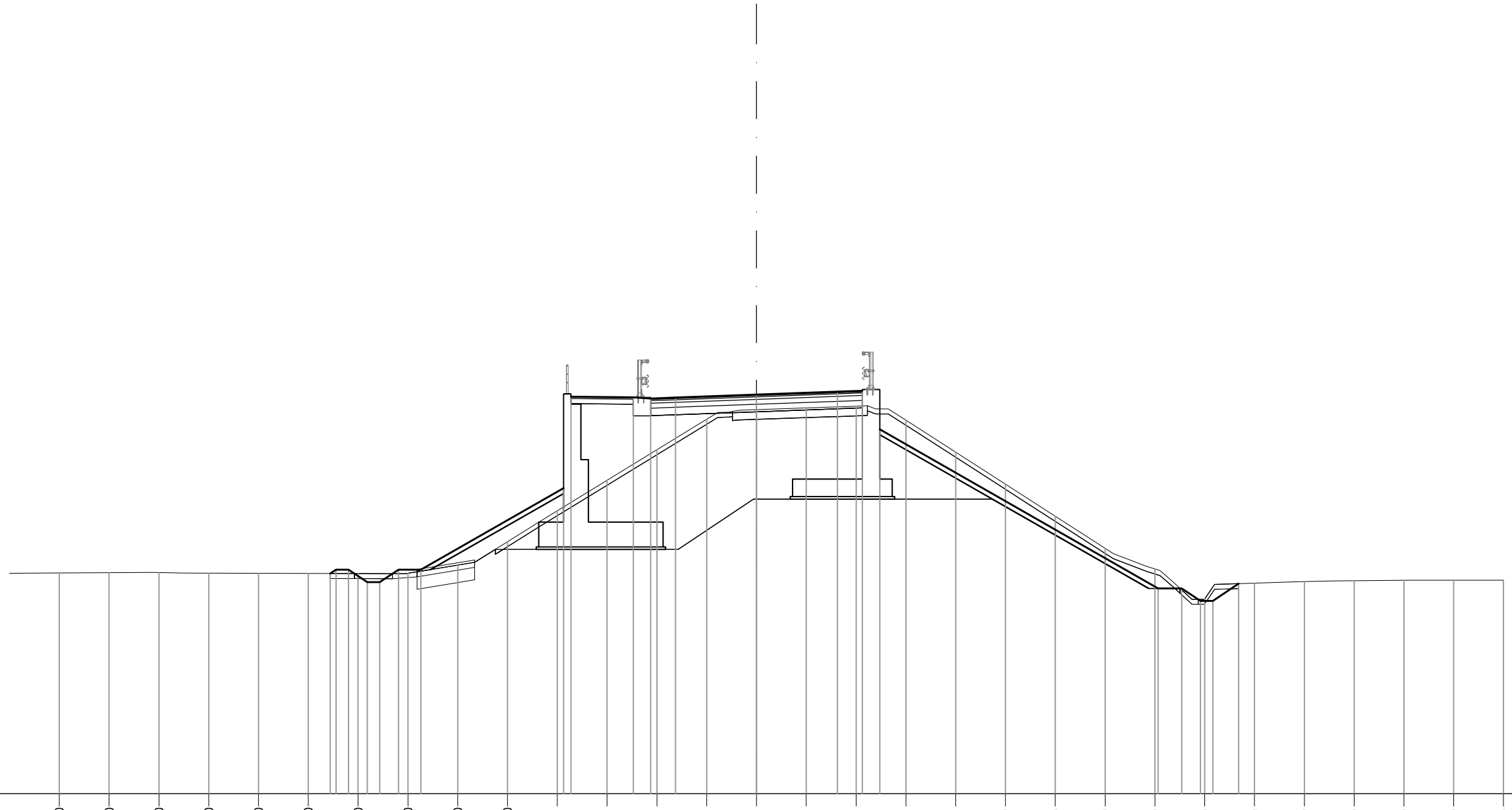

PROGRESSIVE TERRENO	-28.00	-26.00	-24.00	-22.00	-20.00	-18.00	-16.00	-14.00	-12.00	-10.00	-8.00	-6.00	-4.00	-2.00	0.00	2.00	4.00	6.00	8.00	10.00	12.00	14.00	16.00	18.00	20.00	22.00	24.00	26.00	28.00	30.00
PARZIALI TERRENO		2.00	2.00	2.00	2.00	2.00	2.00	2.00	2.00	2.00	2.00	2.00	2.00	2.00	2.00	2.00	2.00	2.00	2.00	2.00	2.00	2.00	2.00	2.00	2.00	2.00	2.00	2.00	2.00	
QUOTE TERRENO	7.87	7.88	7.89	7.86	7.86	7.85	7.85	7.85	8.18	9.13	10.37	11.60	12.82	14.05	14.43	14.50	14.57	14.01	12.72	11.44	10.15	8.86	8.03	6.83	7.46	7.53	7.56	7.58	7.58	7.58
PROGRESSIVE PROGETTO						-17.12	-16.89	-16.39	-15.63	-15.13	-14.38	-13.48	-7.75	-7.45	-4.95	-4.95	-4.25	-4.25	-3.25	0.00	3.25	4.25	4.95	16.13	17.08	17.83	18.33	19.36		
PARZIALI PROGETTO						0.23	0.50	0.76	0.50	0.75	0.90	5.73		2.50	0.70	1.00	3.25	3.25	1.00	11.18			0.95	0.75	0.50	1.03				
QUOTE PROGETTO						7.85	8.00	8.00	7.50	7.50	8.00	8.00	11.28	14.96	14.93	14.93	14.88	14.88	14.92	15.04	15.16	15.19	13.64	7.25	7.25	6.75	6.75	7.44		

ASSE BOLZANI

AA AA – RILEVATO	m^2	38.97
AI AI – RILEVATO A1–A3	m^2	2.55
AX AX – RILEVATO FOSSO	m^2	0.47
AZ AZ – RINTERRO	m^2	10.85
BB BB – SCAVO	m^2	49.10
BF BF – SCAVO FOSSO	m^2	1.22
CA CA – VEGETALE IN RIL	m^2	3.91
DA DA – DEMOLIZIONE PAV	m^2	2.02
MA MA – FOND NON LEGATA	m^2	1.70
OA OA – BASE	m^2	0.85
da DA – DEMO PAV (AREA)	m	5.19
ea EA – FRESATURA	m	5.19
fa FA – SCOTICO IN RILE	m	3.01
fe FE – SCOTICO IN SCAV	m	21.54
fi FI – SCOTICO FOSSO I	m	4.61
fo FO – SCOTICO FOSSO I	m	7.10
ga GA – GRADONATURA	m	0.87
ha HA – ANTICAPILLARE I	m	3.01
ia IA – BONIFICA IN RIL	m	3.01
pa PA – BINDER	m	8.50
pv PV – BINDER CICLOPED	m	2.50
qa QA – USURA	m	8.50
qv QV – USURA CICLOPEDO	m	2.50
sv SV – MISTO CEMENTATO	m	2.50
ta TA – INERBIMENTO	m	20.16

SEZIONE 29

PROGRESSIVA 320.00

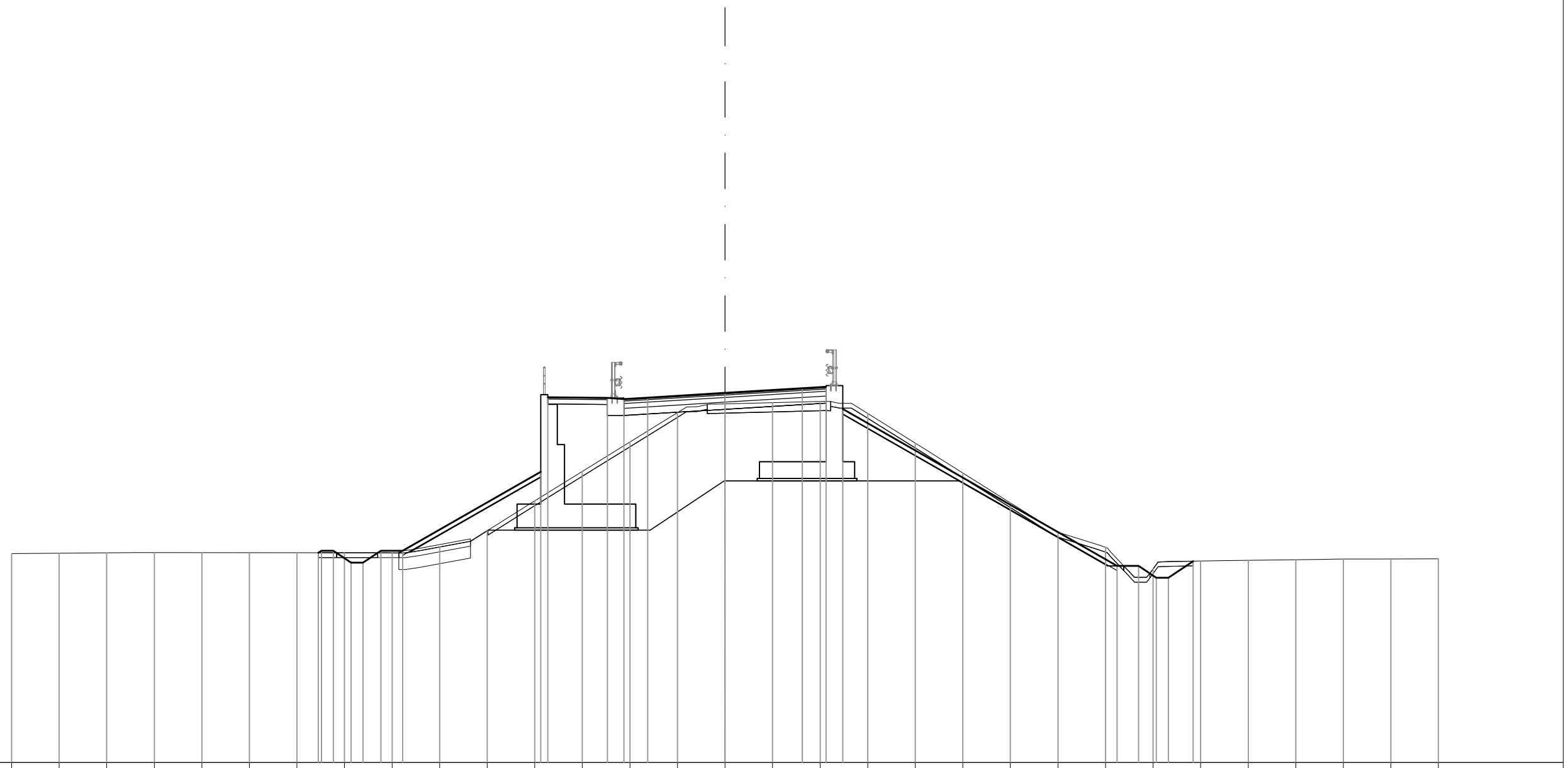

PROGRESSIVE TERRENO	-30.00	-28.00	-26.00	-24.00	-22.00	-20.00	-18.00	-16.00	-14.00	-12.00	-10.00	-8.00	-6.00	-4.00	-2.00	0.00	2.00	4.00	6.00	8.00	10.00	12.00	14.00	16.00	18.00	20.00	22.00	24.00	26.00	28.00	30.00
PARZIALI TERRENO		2.00	2.00	2.00	2.00	2.00	2.00	2.00	2.00	2.00	2.00	2.00	2.00	2.00	2.00	2.00	2.00	2.00	2.00	2.00	2.00	2.00	2.00	2.00	2.00	2.00	2.00	2.00	2.00	2.00	
QUOTE TERRENO	7.78	7.80	7.81	7.82	7.82	7.82	7.82	7.81	7.81	8.06	8.74	10.00	11.24	12.47	13.71	14.08	14.13	14.18	13.67	12.42	11.17	9.92	8.68	8.04	7.14	7.47	7.50	7.52	7.55	7.56	7.56
PROGRESSIVE PROGETTO								-17.10 -16.97 -16.47	-15.72 -15.22 -14.47 -13.56			-7.75 -7.45	-4.95 -4.95 -4.25 -4.25 -3.25			0.00		3.25 4.25 4.95						16.48 17.39 18.14 18.64 19.68						
PARZIALI PROGETTO								0.13 0.50 0.75	0.50 0.75 0.91	5.81			2.50	0.70 1.00	3.25		3.25	1.00		11.53				0.91 0.75 0.50	1.04					
QUOTE PROGETTO								7.82 7.90 7.90	7.40 7.40 7.90 7.90			11.22 14.36	14.33 14.33 14.28 14.28 14.34			14.54		14.73 14.79 13.86						7.27 7.27 6.77 6.77	7.46					

ASSE BOLZANI

AA	AA	– RILEVATO	m^2 36.59
AI	AI	– RILEVATO A1–A3	m^2 2.55
AX	AX	– RILEVATO FOSSO	m^2 0.49
AZ	AZ	– RINTERRO	m^2 8.78
BB	BB	– SCAVO	m^2 46.19
BF	BF	– SCAVO FOSSO	m^2 2.35
CA	CA	– VEGETALE IN RIL	m^2 3.59
DA	DA	– DEMOLIZIONE PAV	m^2 2.01
MA	MA	– FOND NON LEGATA	m^2 1.71
OA	OA	– BASE	m^2 0.84
da	DA	– DEMO PAV (AREA)	m 5.19
ea	EA	– FRESATURA	m 5.19
fa	FA	– SCOTICO IN RILE	m 2.24
fe	FE	– SCOTICO IN SCAV	m 21.02
fi	FI	– SCOTICO FOSSO I	m 1.97
fo	FO	– SCOTICO FOSSO I	m 8.32
ha	HA	– ANTICAPILLARE I	m 2.24
ia	IA	– BONIFICA IN RIL	m 2.24
pa	PA	– BINDER	m 8.50
pv	PV	– BINDER CICLOPED	m 2.50
qa	QA	– USURA	m 8.50
qv	QV	– USURA CICLOPEDO	m 2.50
sv	SV	– MISTO CEMENTATO	m 2.50
ta	TA	– INERBIMENTO	m 18.54

SEZIONE 30

PROGRESSIVA 330.00

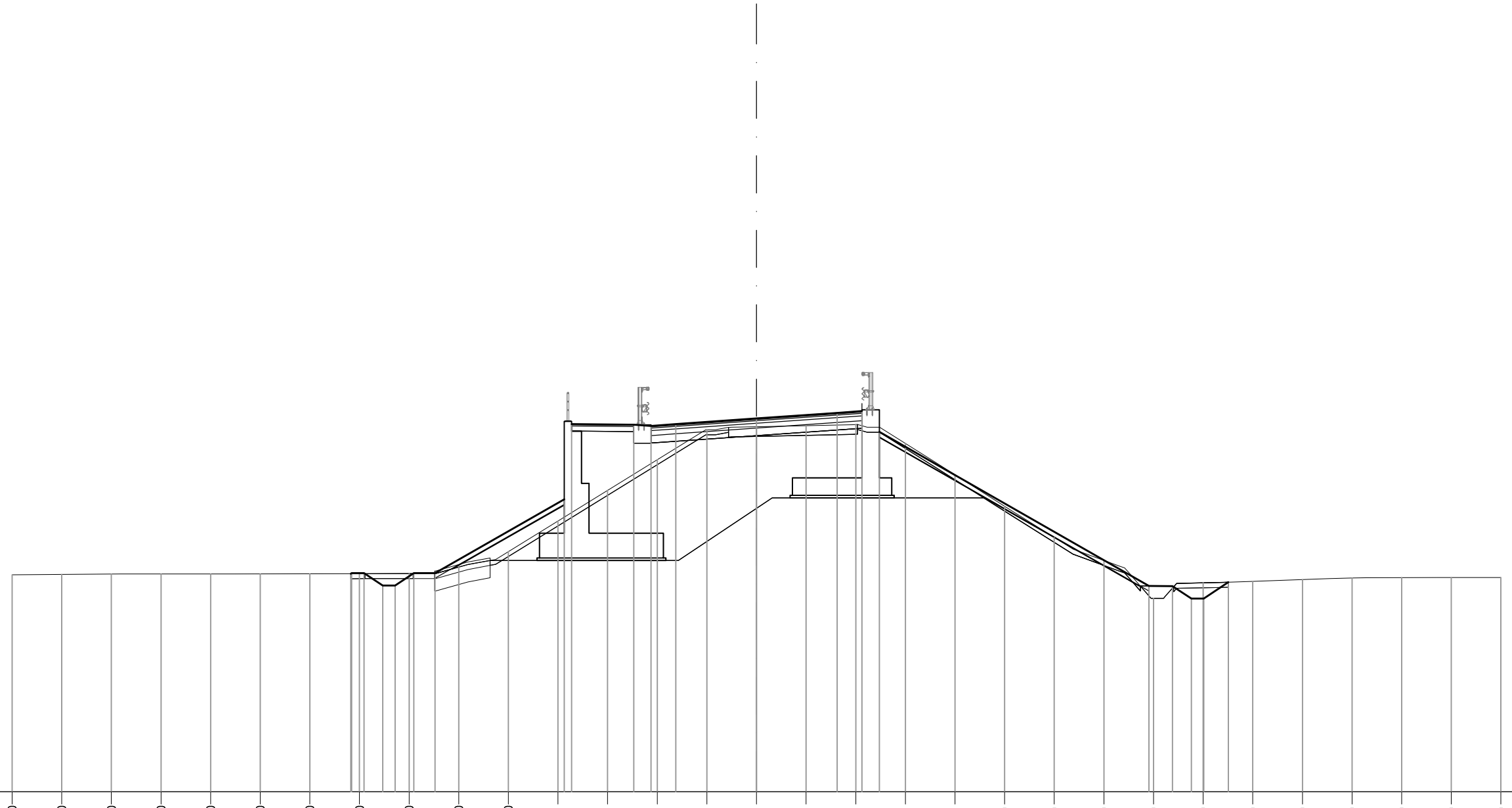

PROGRESSIVE TERRENO	-30.00	-28.00	-26.00	-24.00	-22.00	-20.00	-18.00	-16.00	-14.00	-12.00	-10.00	-8.00	-6.00	-4.00	-2.00	0.00	2.00	4.00	6.00	8.00	10.00	12.00	14.00	16.00	18.00	20.00	22.00	24.00	26.00	28.00	30.00		
PARZIALI TERRENO		2.00	2.00	2.00	2.00	2.00	2.00	2.00	2.00	2.00	2.00	2.00	2.00	2.00	2.00	2.00	2.00	2.00	2.00	2.00	2.00	2.00	2.00	2.00	2.00	2.00	2.00	2.00	2.00	2.00			
QUOTE TERRENO	7.74	7.76	7.77	7.78	7.77	7.78	7.78	7.78	7.79	8.05	8.68	9.91	11.14	12.38	13.58	13.70	13.75	13.79	13.03	11.77	10.50	9.25	8.32	6.79	7.42	7.48	7.55	7.61	7.63	7.63	7.63		
PROGRESSIVE PROGETTO								-16.35 -16.32 -15.82	-15.06 -14.56 -13.81 -12.95			-7.75 -7.45	-4.95 -4.95 -4.25 -4.25 -3.25			0.00		3.25 4.25 4.95						15.82 16.77 17.52 18.03 19.01								
PARZIALI PROGETTO								0.03 0.50	0.76 0.50 0.75 0.86	5.20		2.50	0.70	1.00	3.25		3.25	1.00		10.87				0.95	0.75 0.51	0.98						
QUOTE PROGETTO								7.78 7.81 7.81	7.31 7.30 7.80 7.80			10.78 13.81	13.79 13.79 13.74 13.74 13.81			14.04		14.26 14.33 13.50						7.29 7.29 6.79 6.79	7.44							

ASSE BOLZANI

AA	AA	– RILEVATO	m^2 31.63
AI	AI	– RILEVATO A1–A3	m^2 2.55
AX	AX	– RILEVATO FOSSO	m^2 0.35
AZ	AZ	– RINTERRO	m^2 4.60
BB	BB	– SCAVO	m^2 43.67
BF	BF	– SCAVO FOSSO	m^2 1.46
CA	CA	– VEGETALE IN RIL	m^2 3.09
DA	DA	– DEMOLIZIONE PAV	m^2 2.04
MA	MA	– FOND NON LEGATA	m^2 1.71
OA	OA	– BASE	m^2 0.84
da	DA	– DEMO PAV (AREA)	m 5.22
ea	EA	– FRESATURA	m 5.22
fa	FA	– SCOTICO IN RILE	m 2.06
fe	FE	– SCOTICO IN SCAV	m 19.71
fi	FI	– SCOTICO FOSSO I	m 1.10
fo	FO	– SCOTICO FOSSO I	m 4.77
ha	HA	– ANTICAPILLARE I	m 2.06
ia	IA	– BONIFICA IN RIL	m 2.06
pa	PA	– BINDER	m 8.50
pv	PV	– BINDER CICLOPED	m 2.50
qa	QA	– USURA	m 8.50
qv	QV	– USURA CICLOPEDO	m 2.50
sv	SV	– MISTO CEMENTATO	m 2.50
ta	TA	– INERBIMENTO	m 16.17

SEZIONE 31

PROGRESSIVA 340.00

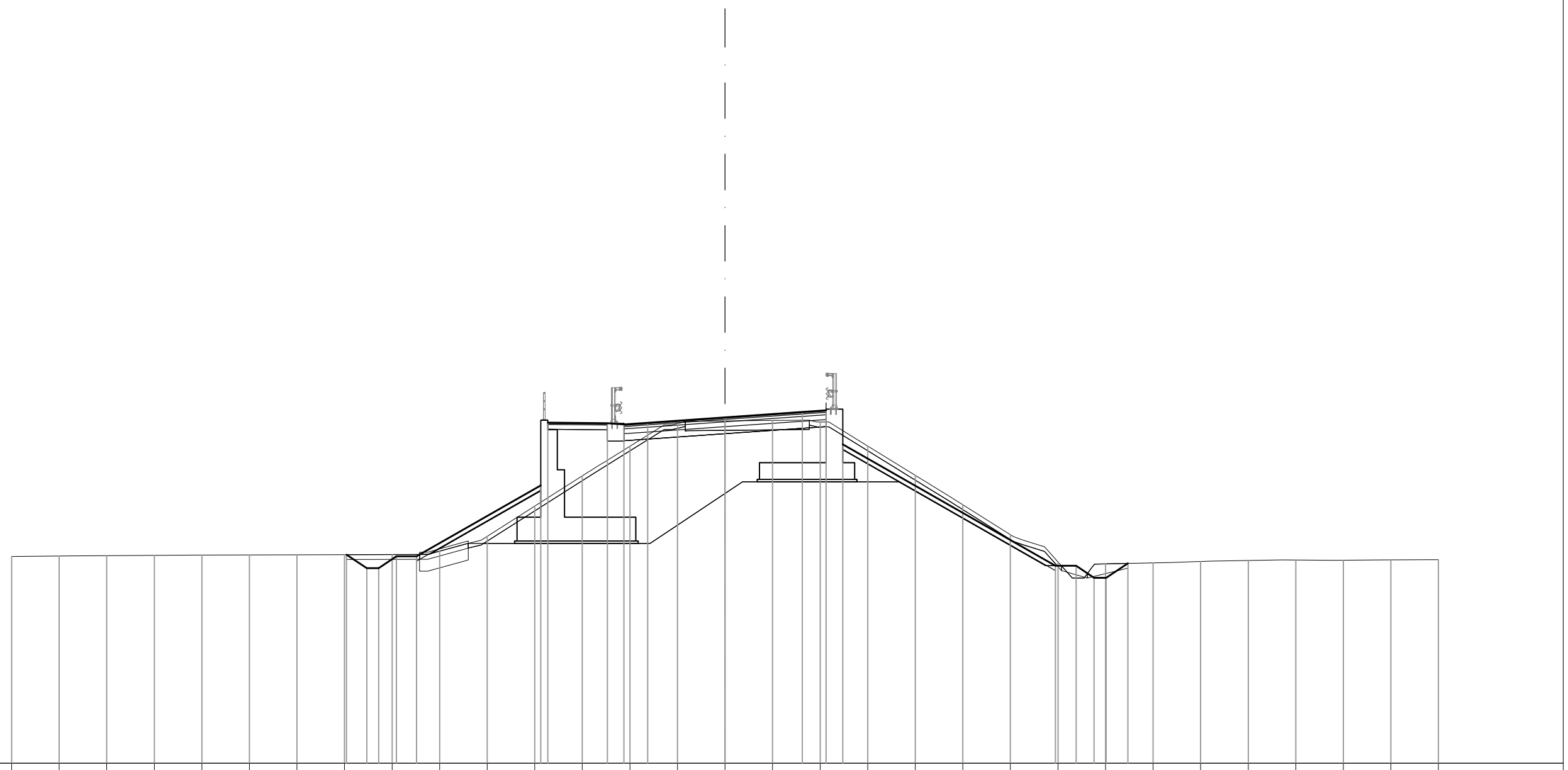

–1 200 200

PROGRESSIVE TERRENO	-30.00	-28.00	-26.00	-24.00	-22.00	-20.00	-18.00	-16.00	-14.00	-12.00	-10.00	-8.00	-6.00	-4.00	-2.00	0.00	2.00	4.00	6.00	8.00	10.00	12.00	14.00	16.00	18.00	20.00	22.00	24.00	26.00	28.00	30.00		
PARZIALI TERRENO		2.00	2.00	2.00	2.00	2.00	2.00	2.00	2.00	2.00	2.00	2.00	2.00	2.00	2.00	2.00	2.00	2.00	2.00	2.00	2.00	2.00	2.00	2.00	2.00	2.00	2.00	2.00	2.00	2.00			
QUOTE TERRENO	7.70	7.72	7.73	7.75	7.76	7.76	7.77	7.77	7.78	7.92	8.55	9.82	11.09	12.34	13.29	13.39	13.42	13.35	12.35	11.11	9.87	8.61	7.47	7.39	7.43	7.49	7.53	7.55	7.54	7.55	7.56		
PROGRESSIVE PROGETTO								-15.92	-15.07 -14.57	-13.82	-12.97	-7.75 -7.45	-4.95 -4.95	-4.25 -4.25 -3.25		0.00		3.25	4.25 4.95				13.89	14.76 15.52 16.03	16.94								
PARZIALI PROGETTO								0.85	0.50 0.75	0.85	5.22		2.50	0.70	1.00	3.25	3.25	1.00		8.94				0.87 0.76 0.51	0.91								
QUOTE PROGETTO								7.77	7.21 7.21 7.71	7.71		10.69 13.33	13.30 13.30	13.25 13.25 13.32		13.55		13.78	13.85 12.41				7.30	7.30 6.80 6.80	7.41								

ASSE BOLZANI

AA AA – RILEVATO	m^2	30.18
AI AI – RILEVATO A1–A3	m^2	2.54
AX AX – RILEVATO FOSSO	m^2	0.46
AZ AZ – RINTERRO	m^2	3.32
BB BB – SCAVO	m^2	41.33
BF BF – SCAVO FOSSO	m^2	2.13
CA CA – VEGETALE IN RIL	m^2	1.80
DA DA – DEMOLIZIONE PAV	m^2	2.05
MA MA – FOND NON LEGATA	m^2	1.71
OA OA – BASE	m^2	0.84
da DA – DEMO PAV (AREA)	m	5.29
ea EA – FRESATURA	m	5.29
fe FE – SCOTICO IN SCAV	m	19.58
fi FI – SCOTICO FOSSO I	m	1.42
fo FO – SCOTICO FOSSO I	m	8.63
pa PA – BINDER	m	8.50
pv PV – BINDER CICLOPED	m	2.50
qa QA – USURA	m	8.50
qv QV – USURA CICLOPEDO	m	2.50
sv SV – MISTO CEMENTATO	m	2.50
ta TA – INERBIMENTO	m	9.16

SEZIONE 32

PROGRESSIVA 350.00

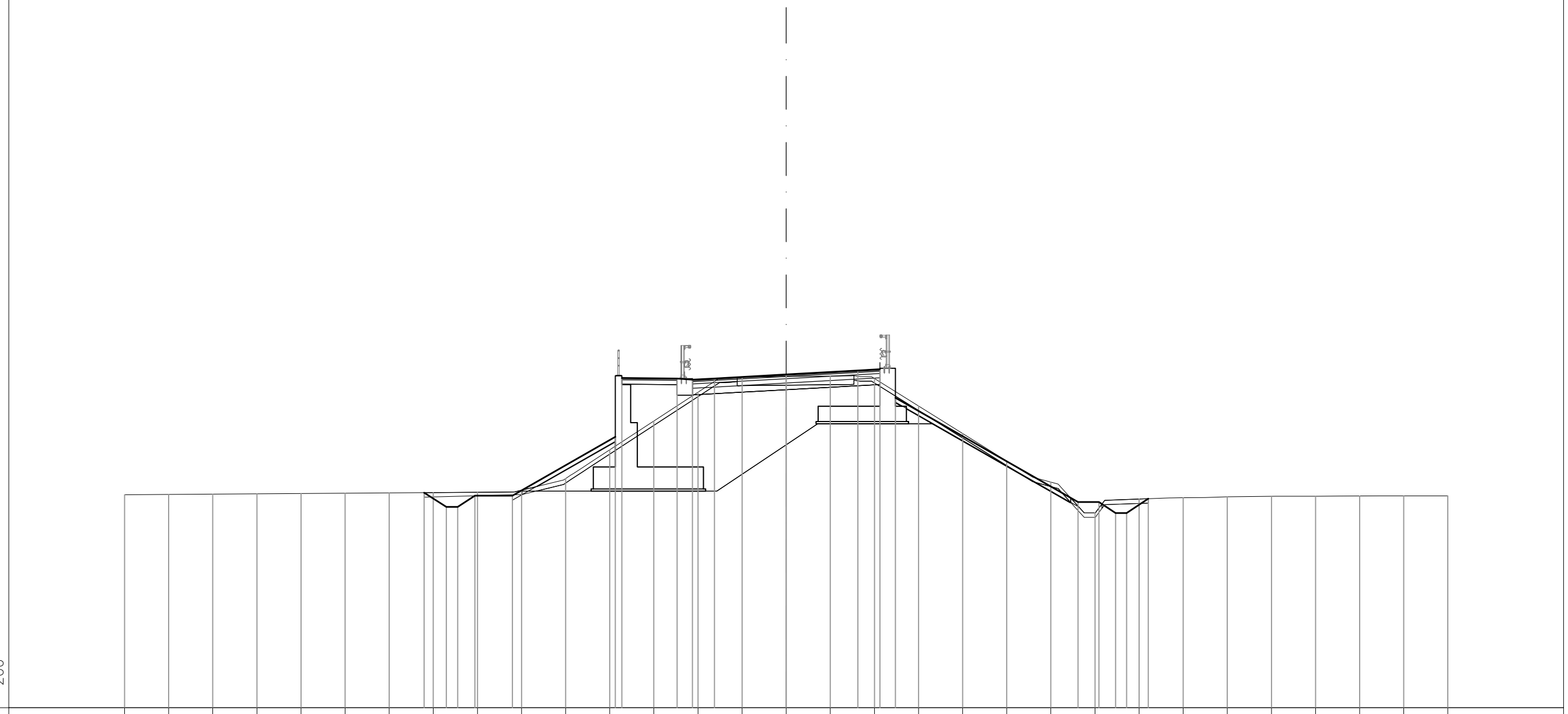

PROGRESSIVE TERRENO	-30.00	-28.00	-26.00	-24.00	-22.00	-20.00	-18.00	-16.00	-14.00	-12.00	-10.00	-8.00	-6.00	-4.00	-2.00	0.00	2.00	4.00	6.00	8.00	10.00	12.00	14.00	16.00	18.00	20.00	22.00	24.00	26.00	28.00	30.00		
PARZIALI TERRENO		2.00	2.00	2.00	2.00	2.00	2.00	2.00	2.00	2.00	2.00	2.00	2.00	2.00	2.00	2.00	2.00	2.00	2.00	2.00	2.00	2.00	2.00	2.00	2.00	2.00	2.00	2.00	2.00	2.00			
QUOTE TERRENO	7.66	7.67	7.68	7.70	7.71	7.72	7.74	7.75	7.76	7.86	8.39	9.69	11.00	12.30	12.99	13.01	13.03	12.92	11.68	10.43	9.18	8.23	6.83	7.46	7.52	7.56	7.58	7.59	7.60	7.61	7.60		
PROGRESSIVE PROGETTO								-16.42	-15.41 -14.89	-14.12	-12.41	-7.75 -7.45	-4.95 -4.95	-4.25 -4.25	-3.25	0.00	3.25	4.25	4.95				13.23	14.18 14.93	15.43	16.41							
PARZIALI PROGETTO								1.01	0.52 0.77	1.71	4.66		2.50	0.70	1.00	3.25	3.25	1.00		8.28			0.95	0.75 0.50	0.98							
QUOTE PROGETTO								7.75	7.11 7.11 7.61	7.61		10.28 12.94	12.92 12.92	12.87 12.87 12.92		13.11		13.29	13.34 12.05				7.32	7.32 6.82 6.82	7.47							

ASSE BOLZANI

AA AA – RILEVATO	m^2	26.03
AI AI – RILEVATO A1–A3	m^2	2.55
AZ AZ – RINTERRO	m^2	25.09
BB BB – SCAVO	m^2	34.91
BF BF – SCAVO FOSSO	m^2	2.48
CA CA – VEGETALE IN RIL	m^2	3.91
DA DA – DEMOLIZIONE PAV	m^2	2.04
MA MA – FOND NON LEGATA	m^2	1.70
OA OA – BASE	m^2	0.85
da DA – DEMO PAV (AREA)	m	5.27
ea EA – FRESATURA	m	5.27
fa FA – SCOTICO IN RILE	m	4.25
fe FE – SCOTICO IN SCAV	m	14.53
fo FO – SCOTICO FOSSO I	m	6.76
ga GA – GRADONATURA	m	7.59
ha HA – ANTICAPILLARE I	m	4.25
ia IA – BONIFICA IN RIL	m	4.25
pa PA – BINDER	m	8.50
pv PV – BINDER CICLOPED	m	2.50
qa QA – USURA	m	8.50
qv QV – USURA CICLOPEDO	m	2.50
sv SV – MISTO CEMENTATO	m	2.50
ta TA – INERBIMENTO	m	20.36

SEZIONE 33

PROGRESSIVA 359.91

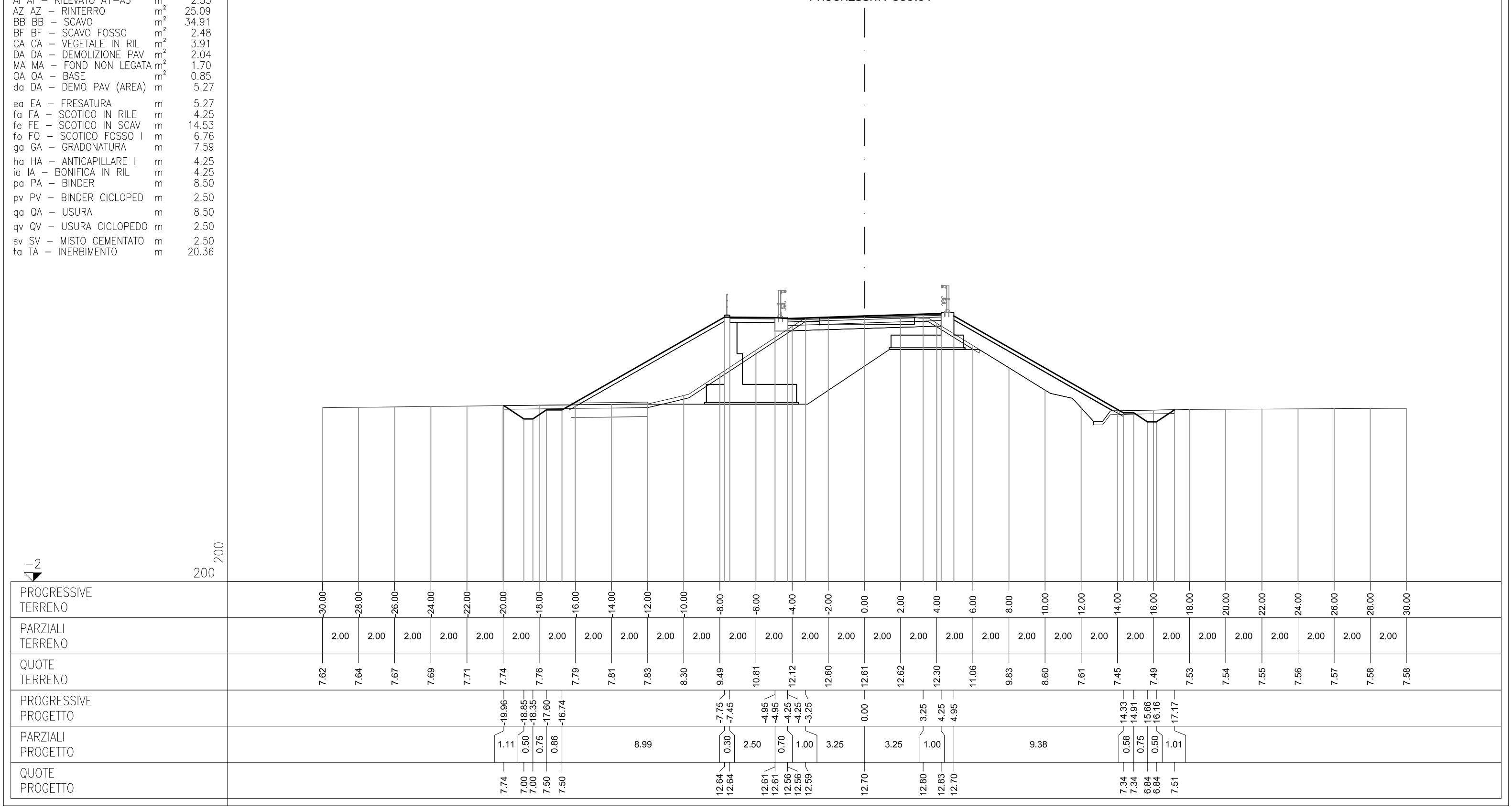

ASSE BOLZANI

AA AA – RILEVATO	m^2	32.30
AE AE – RILEVATO ARGINE	m^2	0.03
AI AI – RILEVATO A1–A3	m^2	3.03
BB BB – SCAVO	m^2	1.92
BF BF – SCAVO FOSSO	m^2	2.54
CA CA – VEGETALE IN RIL	m^2	4.35
DA DA – DEMOLIZIONE PAV	m^2	2.04
MA MA – FOND NON LEGATA	m^2	1.94
OA OA – BASE	m^2	0.87
da DA – DEMO PAV (AREA)	m	5.27
ea EA – FRESATURA	m	5.27
fa FA – SCOTICO IN RILE	m	5.79
fe FE – SCOTICO IN SCAV	m	3.37
fo FO – SCOTICO FOSSO I	m	6.77
ga GA – GRADONATURA	m	18.78
ha HA – ANTICAPILLARE I	m	5.79
ia IA – BONIFICA IN RIL	m	5.79
pa PA – BINDER	m	8.50
pv PV – BINDER CICLOPED	m	2.50
qa QA – USURA	m	8.50
qv QV – USURA CICLOPEDO	m	2.50
sv SV – MISTO CEMENTATO	m	2.50
ta TA – INERBIMENTO	m	22.21

SEZIONE 33–BIS

PROGRESSIVA 359.92

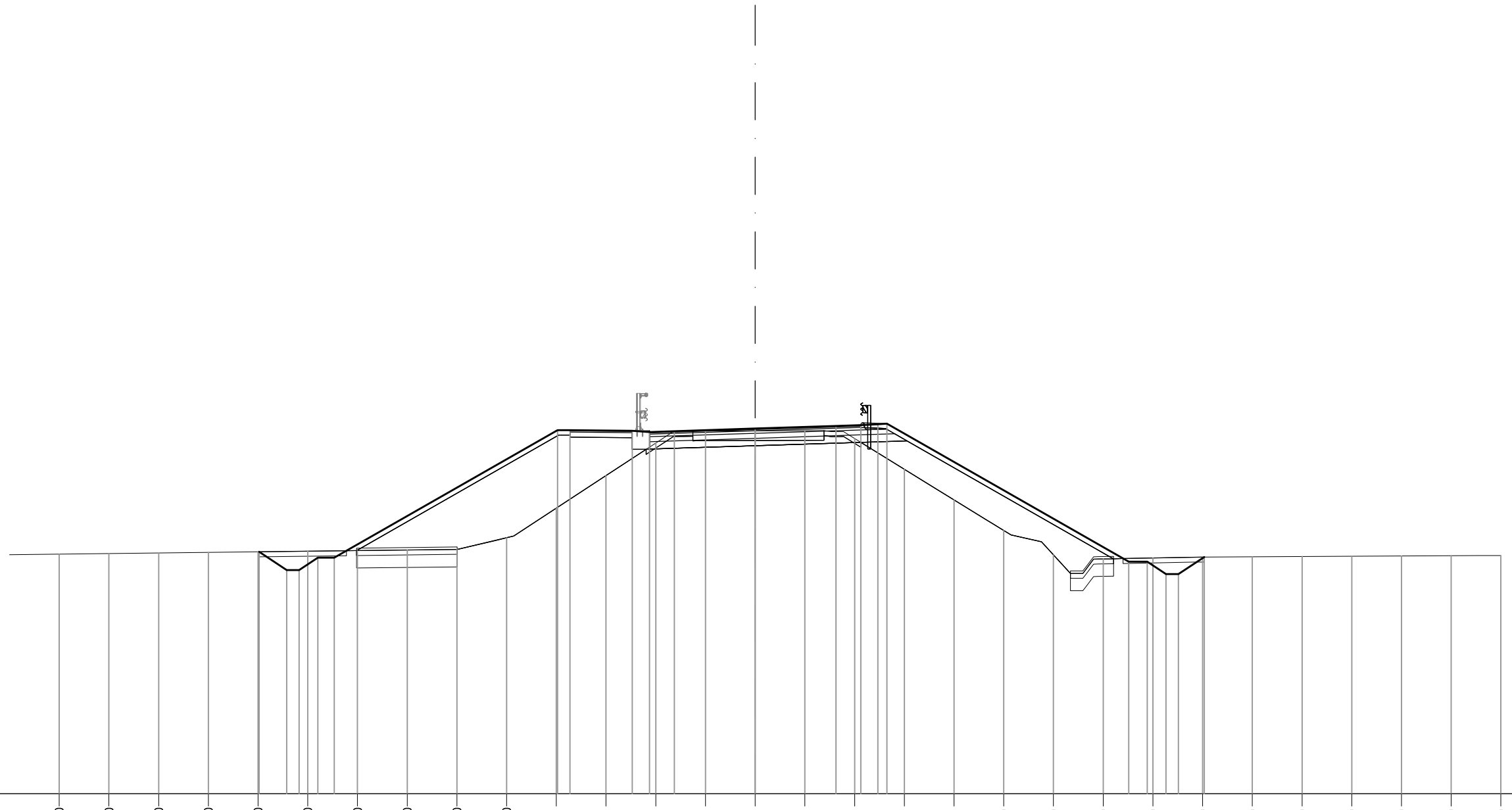

PROGRESSIVE TERRENO	-28.00	-26.00	-24.00	-22.00	-20.00	-18.00	-16.00	-14.00	-12.00	-10.00	-8.00	-6.00	-4.00	-2.00	0.00	2.00	4.00	6.00	8.00	10.00	12.00	14.00	16.00	18.00	20.00	22.00	24.00	26.00	28.00	30.00
PARZIALI TERRENO		2.00	2.00	2.00	2.00	2.00	2.00	2.00	2.00	2.00	2.00	2.00	2.00	2.00	2.00	2.00	2.00	2.00	2.00	2.00	2.00	2.00	2.00	2.00	2.00	2.00	2.00	2.00	2.00	
QUOTE TERRENO	7.64	7.67	7.69	7.71	7.74	7.76	7.79	7.81	7.83	8.30	9.49	10.81	12.12	12.60	12.61	12.62	12.30	11.06	9.83	8.60	7.61	7.45	7.49	7.53	7.54	7.55	7.56	7.57	7.58	7.58
PROGRESSIVE PROGETTO					-19.96	-18.85 -18.35	-17.60 -16.94				-7.95 -7.45	-4.95 -4.95	-4.25 -4.25 -3.25		0.00		3.25	4.25 4.93 5.30					15.02 15.77 16.53 17.03	18.06						
PARZIALI PROGETTO					1.11	0.50 0.75	0.66	8.99			0.50	2.50	0.70	1.00	3.25	3.25	1.00	0.68 0.37	9.72				0.75 0.76 0.50	1.03						
QUOTE PROGETTO					7.74	7.00 7.00 7.50	7.50				12.64 12.64	12.61 12.61	12.56 12.56 12.59		12.70		12.80	12.83 12.87 12.90					7.34 7.34 6.84 6.84	7.53						

ASSE BOLZANI

AA AA – RILEVATO	m^2	27.69
AE AE – RILEVATO ARGINE	m^2	0.04
AI AI – RILEVATO A1–A3	m^2	3.06
BB BB – SCAVO	m^2	1.88
BF BF – SCAVO FOSSO	m^2	2.92
CA CA – VEGETALE IN RIL	m^2	4.04
DA DA – DEMOLIZIONE PAV	m^2	2.05
MA MA – FOND NON LEGATA	m^2	1.95
OA OA – BASE	m^2	0.88
da DA – DEMO PAV (AREA)	m	5.27
ea EA – FRESATURA	m	5.27
fa FA – SCOTICO IN RILE	m	5.12
fe FE – SCOTICO IN SCAV	m	3.45
fo FO – SCOTICO FOSSO I	m	7.13
ga GA – GRADONATURA	m	17.54
ha HA – ANTICAPILLARE I	m	5.12
ia IA – BONIFICA IN RIL	m	5.12
pa PA – BINDER	m	8.50
pv PV – BINDER CICLOPED	m	2.50
qa QA – USURA	m	8.50
qv QV – USURA CICLOPEDO	m	2.50
sv SV – MISTO CEMENTATO	m	2.50
ta TA – INERBIMENTO	m	20.45

SEZIONE 34

PROGRESSIVA 370.00

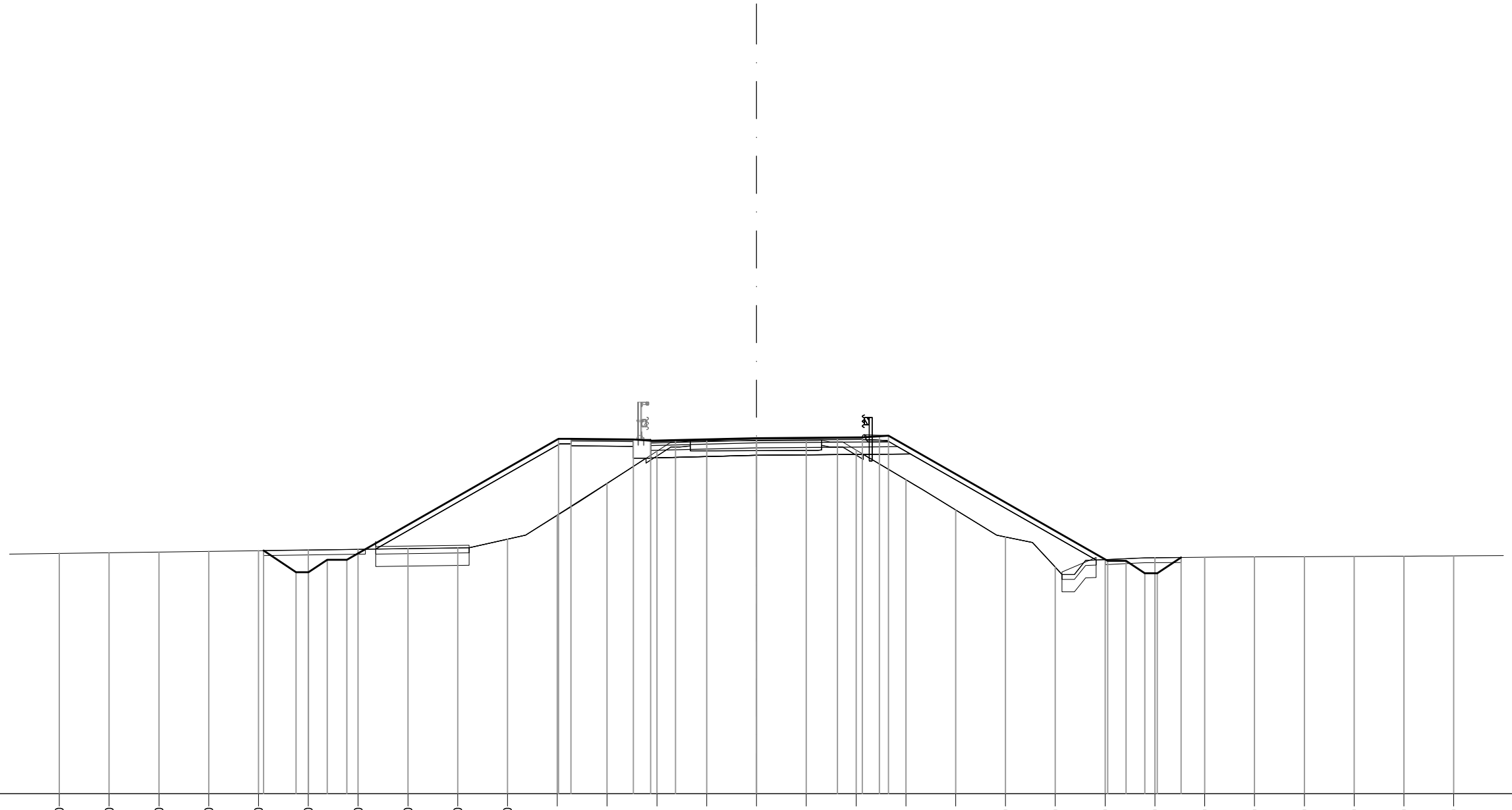

PROGRESSIVE TERRENO	-28.00	-26.00	-24.00	-22.00	-20.00	-18.00	-16.00	-14.00	-12.00	-10.00	-8.00	-6.00	-4.00	-2.00	0.00	2.00	4.00	6.00	8.00	10.00	12.00	14.00	16.00	18.00	20.00	22.00	24.00	26.00	28.00
PARZIALI TERRENO	2.00	2.00	2.00	2.00	2.00	2.00	2.00	2.00	2.00	2.00	2.00	2.00	2.00	2.00	2.00	2.00	2.00	2.00	2.00	2.00	2.00	2.00	2.00	2.00	2.00	2.00	2.00	2.00	
QUOTE TERRENO	7.66	7.69	7.71	7.74	7.77	7.79	7.82	7.85	7.88	8.23	9.19	10.46	11.77	12.17	12.18	12.19	11.81	10.62	9.40	8.32	7.10	7.41	7.48	7.50	7.51	7.53	7.54	7.55	7.56
PROGRESSIVE PROGETTO	-19.80	-18.49 -17.99	-17.24	-16.46	-7.95 -7.45	-4.95 -4.95	-4.25 -4.25 -3.25	0.00	3.25	4.25 4.93 5.30	14.10	14.84 15.59 16.09	17.05																
PARZIALI PROGETTO	1.31	0.50 0.75	0.78	8.51	0.50	2.50	0.70	1.00	3.25	3.25	1.00	0.68 0.37	8.80	0.74 0.75	0.50	0.96													
QUOTE PROGETTO	7.77	6.90 6.90	7.40	7.40	12.26 12.26	12.23 12.23	12.18 12.18 12.21	12.29	12.32	12.32 12.36 12.39	7.36	7.36 6.86 6.86	7.49																

ASSE BOLZANI

AA AA – RILEVATO	m^2	22.12
AE AE – RILEVATO ARGINE	m^2	0.07
AI AI – RILEVATO A1–A3	m^2	3.09
BB BB – SCAVO	m^2	1.98
BF BF – SCAVO FOSSO	m^2	3.18
CA CA – VEGETALE IN RIL	m^2	3.63
DA DA – DEMOLIZIONE PAV	m^2	2.07
MA MA – FOND NON LEGATA	m^2	1.95
OA OA – BASE	m^2	0.86
da DA – DEMO PAV (AREA)	m	5.32
ea EA – FRESATURA	m	5.32
fa FA – SCOTICO IN RILE	m	4.25
fe FE – SCOTICO IN SCAV	m	3.73
fo FO – SCOTICO FOSSO I	m	7.25
ga GA – GRADONATURA	m	16.23
ha HA – ANTICAPILLARE I	m	4.25
ia IA – BONIFICA IN RIL	m	4.25
pa PA – BINDER	m	8.50
pv PV – BINDER CICLOPED	m	2.50
qa QA – USURA	m	8.50
qv QV – USURA CICLOPEDO	m	2.50
sv SV – MISTO CEMENTATO	m	2.50
ta TA – INERBIMENTO	m	18.64

SEZIONE 35

PROGRESSIVA 380.00

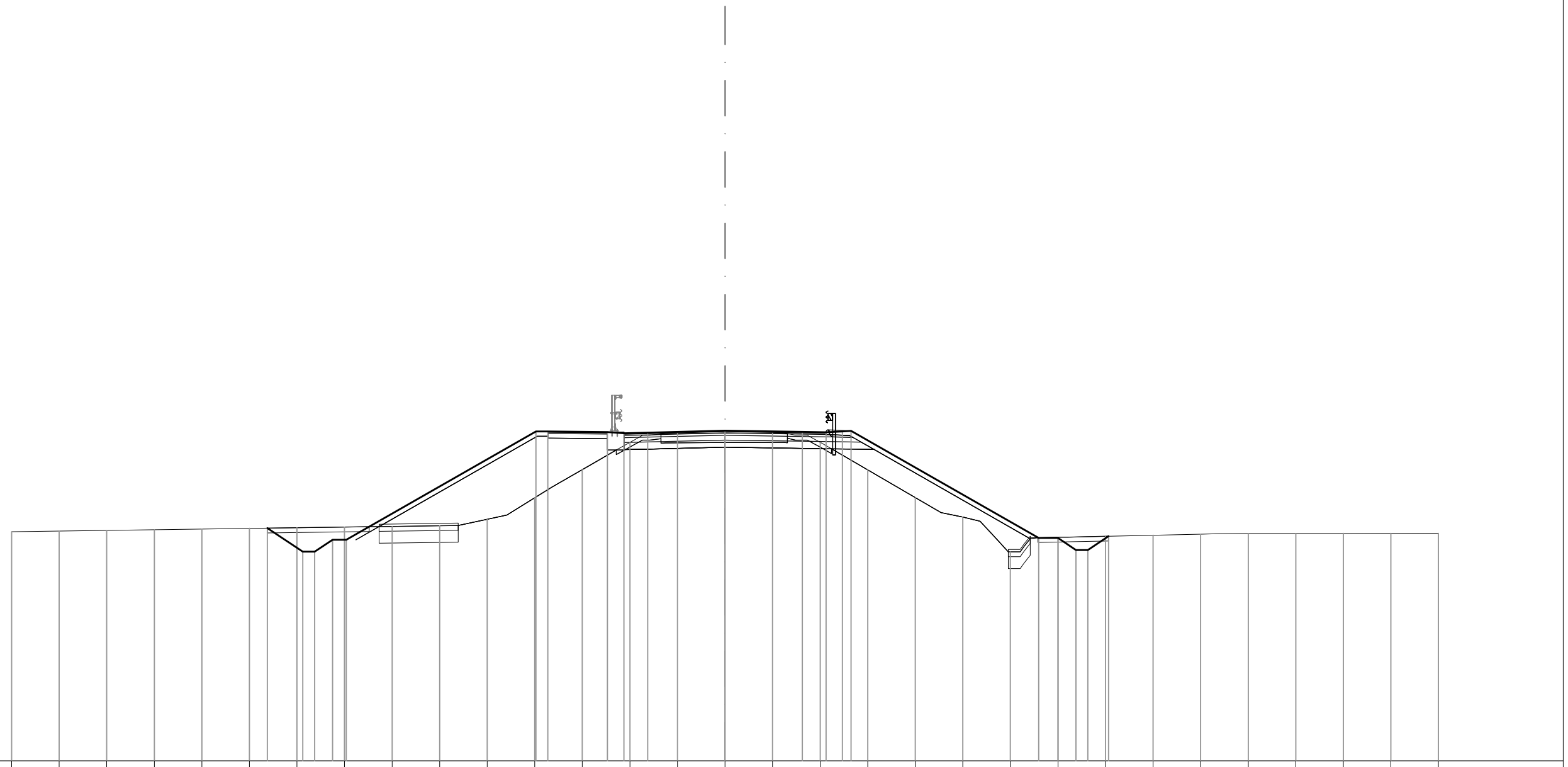

PROGRESSIVE TERRENO	-30.00	-28.00	-26.00	-24.00	-22.00	-20.00	-18.00	-16.00	-14.00	-12.00	-10.00	-8.00	-6.00	-4.00	-2.00	0.00	2.00	4.00	6.00	8.00	10.00	12.00	14.00	16.00	18.00	20.00	22.00	24.00	26.00	28.00	30.00		
PARZIALI TERRENO		2.00	2.00	2.00	2.00	2.00	2.00	2.00	2.00	2.00	2.00	2.00	2.00	2.00	2.00	2.00	2.00	2.00	2.00	2.00	2.00	2.00	2.00	2.00	2.00	2.00	2.00	2.00	2.00	2.00			
QUOTE TERRENO	7.64	7.67	7.70	7.72	7.75	7.78	7.81	7.83	7.86	7.89	8.16	9.07	10.25	11.40	11.77	11.78	11.78	11.40	10.24	9.07	8.25	6.79	7.40	7.45	7.49	7.54	7.56	7.56	7.57	7.57	7.57		
PROGRESSIVE PROGETTO							-19.24	-17.76 -17.25	-16.50 -15.92			-7.95 -7.45		-4.95 -4.95	-4.25 -4.25 -3.25	0.00		3.25	4.25 4.93 5.30				13.19	14.00 14.75 15.26 16.13								
PARZIALI PROGETTO							1.48	0.51 0.75 0.58		7.97		0.50	2.50	0.70	1.00	3.25	3.25	1.00	0.68 0.37	7.89			0.81	0.75 0.51 0.87								
QUOTE PROGETTO							7.79	6.80 6.80 7.30 7.30				11.85 11.85		11.83 11.83	11.78 11.78 11.80	11.89		11.83	11.82 11.86 11.88				7.37	7.37 6.87 6.87 7.45								

ASSE BOLZANI

AA AA – RILEVATO	m^2	18.55
AE AE – RILEVATO ARGINE	m^2	0.07
AI AI – RILEVATO A1–A3	m^2	3.09
BB BB – SCAVO	m^2	2.07
BF BF – SCAVO FOSSO	m^2	3.59
CA CA – VEGETALE IN RIL	m^2	3.32
DA DA – DEMOLIZIONE PAV	m^2	2.06
MA MA – FOND NON LEGATA	m^2	1.96
OA OA – BASE	m^2	0.86
da DA – DEMO PAV (AREA)	m	5.28
ea EA – FRESATURA	m	5.28
fa FA – SCOTICO IN RILE	m	3.82
fe FE – SCOTICO IN SCAV	m	3.75
fo FO – SCOTICO FOSSO I	m	7.71
ga GA – GRADONATURA	m	15.09
ha HA – ANTICAPILLARE I	m	3.82
ia IA – BONIFICA IN RIL	m	3.82
pa PA – BINDER	m	8.50
pv PV – BINDER CICLOPED	m	2.50
qa QA – USURA	m	8.50
qv QV – USURA CICLOPEDO	m	2.50
sv SV – MISTO CEMENTATO	m	2.50
ta TA – INERBIMENTO	m	16.91

SEZIONE 36

PROGRESSIVA 390.00

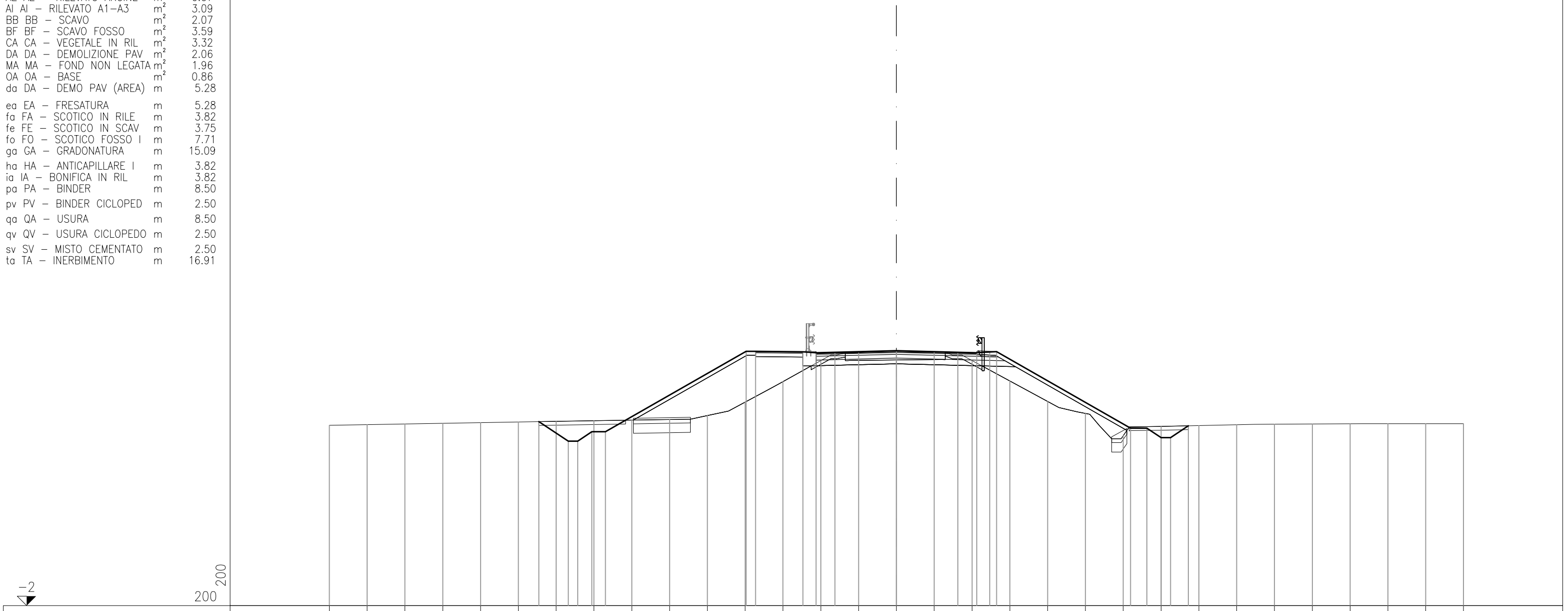

PROGRESSIVE TERRENO	-30.00	-28.00	-26.00	-24.00	-22.00	-20.00	-18.00	-16.00	-14.00	-12.00	-10.00	-8.00	-6.00	-4.00	-2.00	0.00	2.00	4.00	6.00	8.00	10.00	12.00	14.00	16.00	18.00	20.00	22.00	24.00	26.00	28.00	30.00		
PARZIALI TERRENO		2.00	2.00	2.00	2.00	2.00	2.00	2.00	2.00	2.00	2.00	2.00	2.00	2.00	2.00	2.00	2.00	2.00	2.00	2.00	2.00	2.00	2.00	2.00	2.00	2.00	2.00	2.00	2.00	2.00			
QUOTE TERRENO	7.54	7.57	7.61	7.64	7.68	7.71	7.74	7.78	7.81	7.84	8.05	8.76	9.85	10.96	11.36	11.38	11.40	10.96	9.88	8.80	8.17	6.99	7.48	7.52	7.57	7.59	7.60	7.61	7.62	7.62	7.62		
PROGRESSIVE PROGETTO							-18.91	-17.36 -16.86	-16.11	-15.40		-7.95 -7.45	-4.95 -4.95	-4.25 -4.25	-3.25	0.00		3.25	4.25 4.93	5.30			12.38	13.25 14.00	14.51	15.44							
PARZIALI PROGETTO							1.55	0.50	0.75	0.71	7.45	0.50	2.50	0.70	1.00	3.25	3.25	1.00	0.68	0.37	7.08		0.87	0.75	0.51	0.93							
QUOTE PROGETTO							7.73	6.70 6.69	7.19	7.19		11.45 11.45	11.42 11.42	11.37 11.37	11.40	11.48		11.40	11.37 11.41	11.44			7.39	7.39 6.89	6.89	7.51							

ASSE BOLZANI

AA AA – RILEVATO	m^2	16.12
AE AE – RILEVATO ARGINE	m^2	0.08
AI AI – RILEVATO A1–A3	m^2	3.09
BB BB – SCAVO	m^2	2.10
BF BF – SCAVO FOSSO	m^2	3.42
CA CA – VEGETALE IN RIL	m^2	3.06
DA DA – DEMOLIZIONE PAV	m^2	2.04
MA MA – FOND NON LEGATA	m^2	1.96
OA OA – BASE	m^2	0.86
da DA – DEMO PAV (AREA)	m	5.26
ea EA – FRESATURA	m	5.26
fa FA – SCOTICO IN RILE	m	3.57
fe FE – SCOTICO IN SCAV	m	3.85
fi FI – SCOTICO FOSSO I	m	0.01
fo FO – SCOTICO FOSSO I	m	10.40
ga GA – GRADONATURA	m	13.90
ha HA – ANTICAPILLARE I	m	3.57
ia IA – BONIFICA IN RIL	m	3.57
pa PA – BINDER	m	8.50
pv PV – BINDER CICLOPED	m	2.50
qa QA – USURA	m	8.50
qv QV – USURA CICLOPEDO	m	2.50
sv SV – MISTO CEMENTATO	m	2.50
ta TA – INERBIMENTO	m	15.59

SEZIONE 37

PROGRESSIVA 400.00

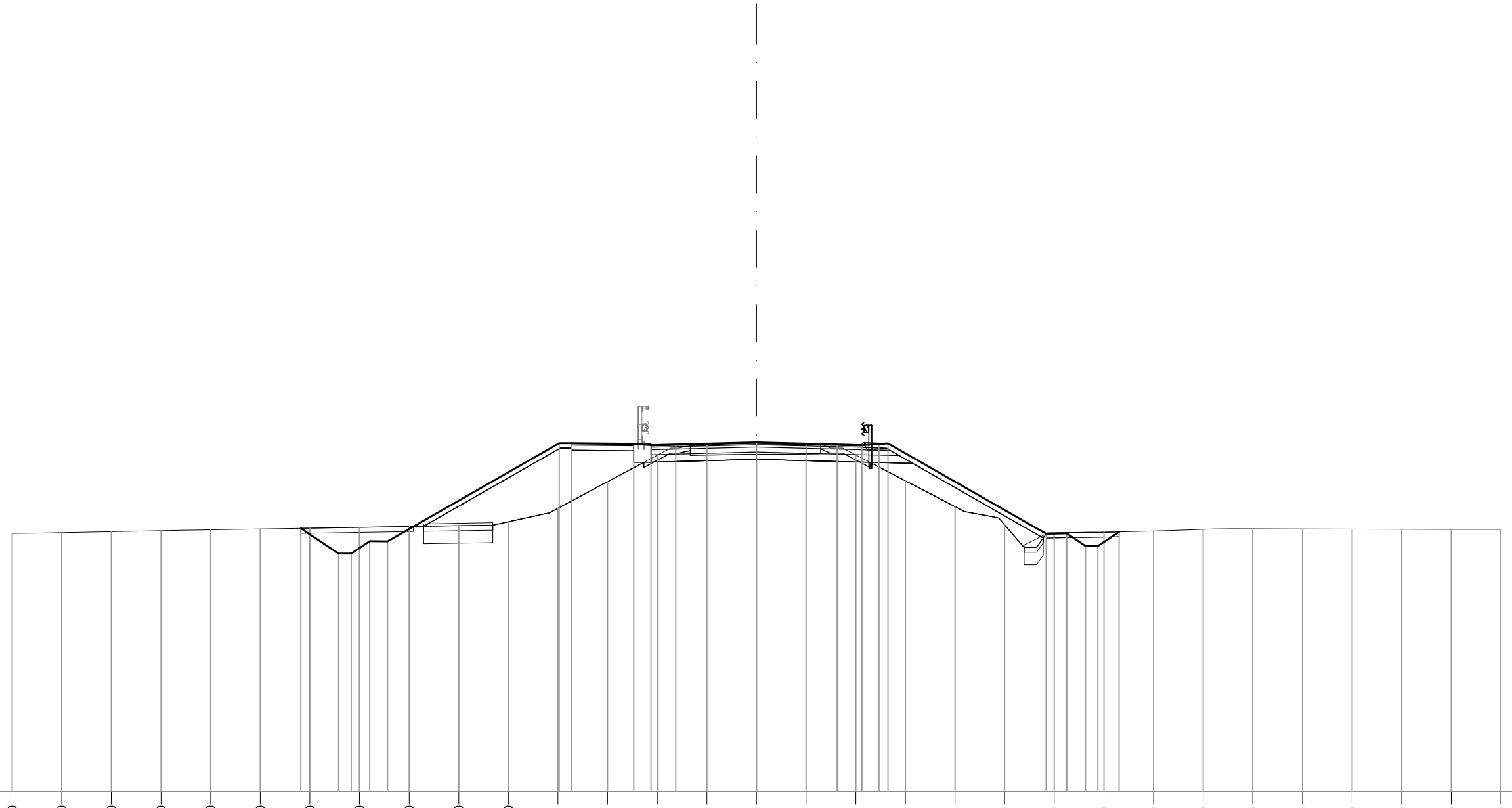

PROGRESSIVE TERRENO	-30.00	-28.00	-26.00	-24.00	-22.00	-20.00	-18.00	-16.00	-14.00	-12.00	-10.00	-8.00	-6.00	-4.00	-2.00	0.00	2.00	4.00	6.00	8.00	10.00	12.00	14.00	16.00	18.00	20.00	22.00	24.00	26.00	28.00	30.00		
PARZIALI TERRENO		2.00	2.00	2.00	2.00	2.00	2.00	2.00	2.00	2.00	2.00	2.00	2.00	2.00	2.00	2.00	2.00	2.00	2.00	2.00	2.00	2.00	2.00	2.00	2.00	2.00	2.00	2.00	2.00	2.00			
QUOTE TERRENO	7.41	7.44	7.48	7.51	7.55	7.58	7.62	7.65	7.68	7.72	7.88	8.43	9.50	10.56	10.96	10.98	11.00	10.57	9.53	8.48	7.75	7.43	7.46	7.51	7.57	7.60	7.59	7.58	7.57	7.57	7.57		
PROGRESSIVE PROGETTO							-18.37	-16.84 -16.34	-15.59 -14.87			-7.95 -7.45	-4.95 -4.95	-4.25 -4.25 -3.25		0.00		3.25	4.25 4.93 5.30			11.67	12.50 13.26 13.76	14.61									
PARZIALI PROGETTO							1.53	0.50 0.75	0.72	6.92		0.50	2.50	0.70	1.00	3.25	3.25	1.00	0.68 0.37	6.37		0.83	0.76 0.50	0.85									
QUOTE PROGETTO							7.61	6.59 6.59	7.09 7.09			11.04 11.04	11.02 11.02	10.97 10.97 10.99		11.08		10.99	10.97 11.01 11.03			7.39	7.40 6.90 6.90	7.47									

ASSE BOLZANI

AA	AA	– RILEVATO	m^2 14.49
AE	AE	– RILEVATO ARGINE	m^2 0.07
AI	AI	– RILEVATO A1–A3	m^2 3.09
AX	AX	– RILEVATO FOSSO	m^2 0.02
BB	BB	– SCAVO	m^2 2.29
BF	BF	– SCAVO FOSSO	m^2 2.99
CA	CA	– VEGETALE IN RIL	m^2 2.85
DA	DA	– DEMOLIZIONE PAV	m^2 2.06
MA	MA	– FOND NON LEGATA	m^2 1.97
OA	OA	– BASE	m^2 0.86
da	DA	– DEMO PAV (AREA)	m 5.28
ea	EA	– FRESATURA	m 5.28
fa	FA	– SCOTICO IN RILE	m 3.57
fe	FE	– SCOTICO IN SCAV	m 4.03
fi	FI	– SCOTICO FOSSO I	m 0.60
fo	FO	– SCOTICO FOSSO I	m 8.60
ga	GA	– GRADONATURA	m 12.53
ha	HA	– ANTICAPILLARE I	m 3.57
ia	IA	– BONIFICA IN RIL	m 3.57
pa	PA	– BINDER	m 8.50
pv	PV	– BINDER CICLOPED	m 2.50
qa	QA	– USURA	m 8.50
qv	QV	– USURA CICLOPEDO	m 2.50
sv	SV	– MISTO CEMENTATO	m 2.50
ta	TA	– INERBIMENTO	m 14.49

SEZIONE 38

PROGRESSIVA 410.00

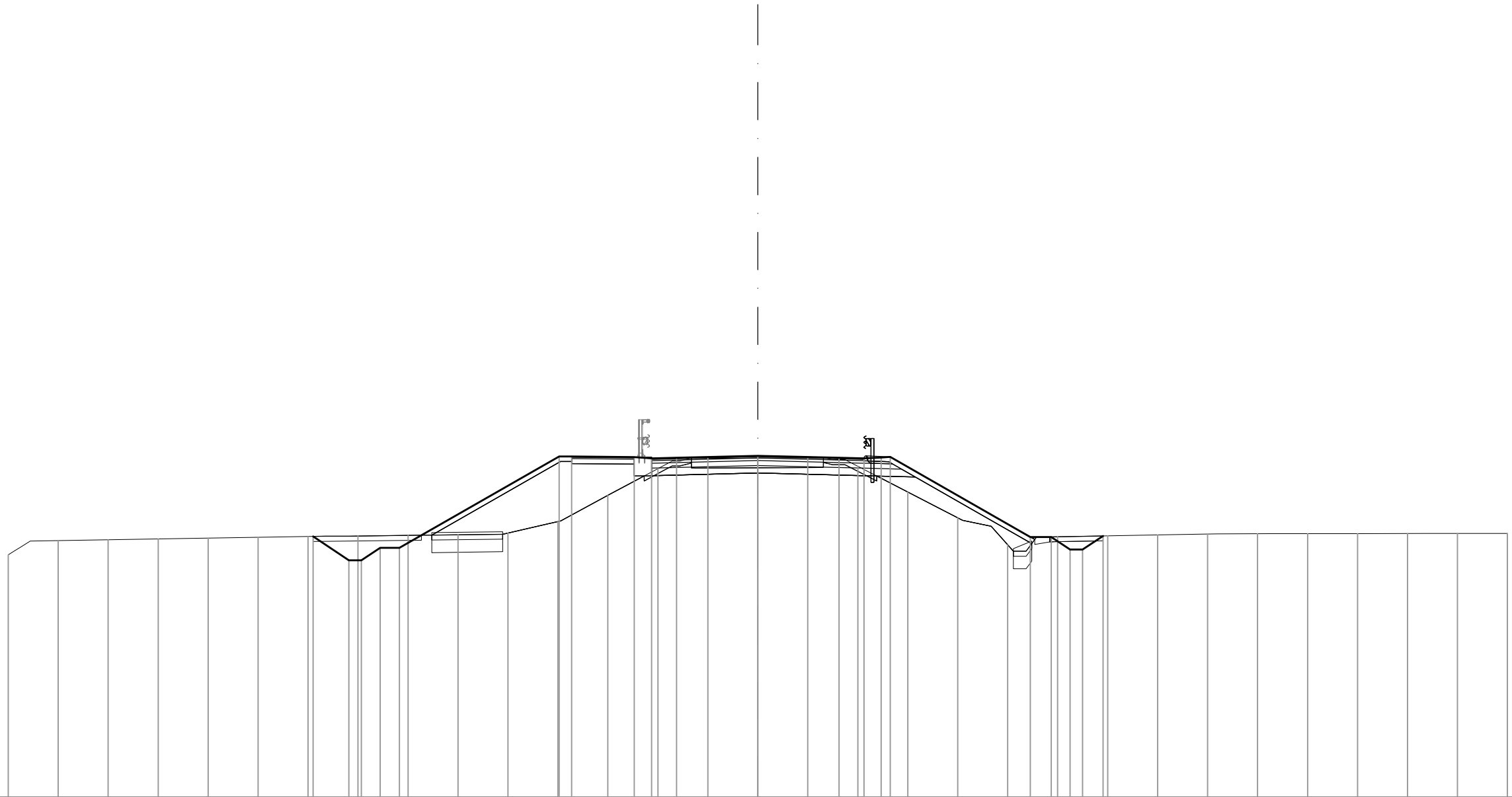

PROGRESSIVE TERRENO	-30.00	-28.00	-26.00	-24.00	-22.00	-20.00	-18.00	-16.00	-14.00	-12.00	-10.00	-8.00	-6.00	-4.00	-2.00	0.00	2.00	4.00	6.00	8.00	10.00	12.00	14.00	16.00	18.00	20.00	22.00	24.00	26.00	28.00	30.00	
PARZIALI TERRENO		2.00	2.00	2.00	2.00	2.00	2.00	2.00	2.00	2.00	2.00	2.00	2.00	2.00	2.00	2.00	2.00	2.00	2.00	2.00	2.00	2.00	2.00	2.00	2.00	2.00	2.00	2.00	2.00	2.00		
QUOTE TERRENO	6.70	7.28	7.31	7.34	7.37	7.41	7.44	7.46	7.48	7.51	7.58	8.03	9.09	10.16	10.57	10.58	10.59	10.25	9.22	8.19	7.10	7.43	7.47	7.50	7.54	7.55	7.55	7.55	7.56	7.56	7.56	
PROGRESSIVE PROGETTO							-17.80	-16.37 -15.87	-15.11 -14.34			-7.95 -7.45	-4.95 -4.95	-4.25 -4.25 -3.25		0.00		3.25	4.25 4.93 5.30			10.91	11.74 12.50 13.00	13.81								
PARZIALI PROGETTO							1.43	0.50 0.76 0.77		6.39		0.50	2.50	0.70	1.00	3.25	3.25	1.00	0.68 0.37	5.61		0.83	0.76 0.50	0.81								
QUOTE PROGETTO							7.44	6.49 6.49 6.99	6.99			10.64 10.64	10.61 10.61	10.56 10.56 10.59		10.67		10.59	10.56 10.60 10.63			7.42	7.42 6.92 6.92	7.46								

ASSE BOLZANI

AA	AA – RILEVATO	m^2	14.18
AE	AE – RILEVATO ARGINE	m^2	0.08
AI	AI – RILEVATO A1–A3	m^2	3.09
AX	AX – RILEVATO FOSSO	m^2	0.09
BB	BB – SCAVO	m^2	2.37
BF	BF – SCAVO FOSSO	m^2	2.32
CA	CA – VEGETALE IN RIL	m^2	2.57
DA	DA – DEMOLIZIONE PAV	m^2	2.05
MA	MA – FOND NON LEGATA	m^2	1.96
OA	OA – BASE	m^2	0.87
da	DA – DEMO PAV (AREA)	m	5.28
ea	EA – FRESATURA	m	5.28
fa	FA – SCOTICO IN RILE	m	4.10
fe	FE – SCOTICO IN SCAV	m	3.95
fi	FI – SCOTICO FOSSO I	m	0.77
fo	FO – SCOTICO FOSSO I	m	7.50
ga	GA – GRADONATURA	m	10.71
ha	HA – ANTICAPILLARE I	m	4.10
ia	IA – BONIFICA IN RIL	m	4.10
pa	PA – BINDER	m	8.50
pv	PV – BINDER CICLOPED	m	2.50
qa	QA – USURA	m	8.50
qv	QV – USURA CICLOPEDO	m	2.50
sv	SV – MISTO CEMENTATO	m	2.50
ta	TA – INERBIMENTO	m	13.32

SEZIONE 39

PROGRESSIVA 420.00

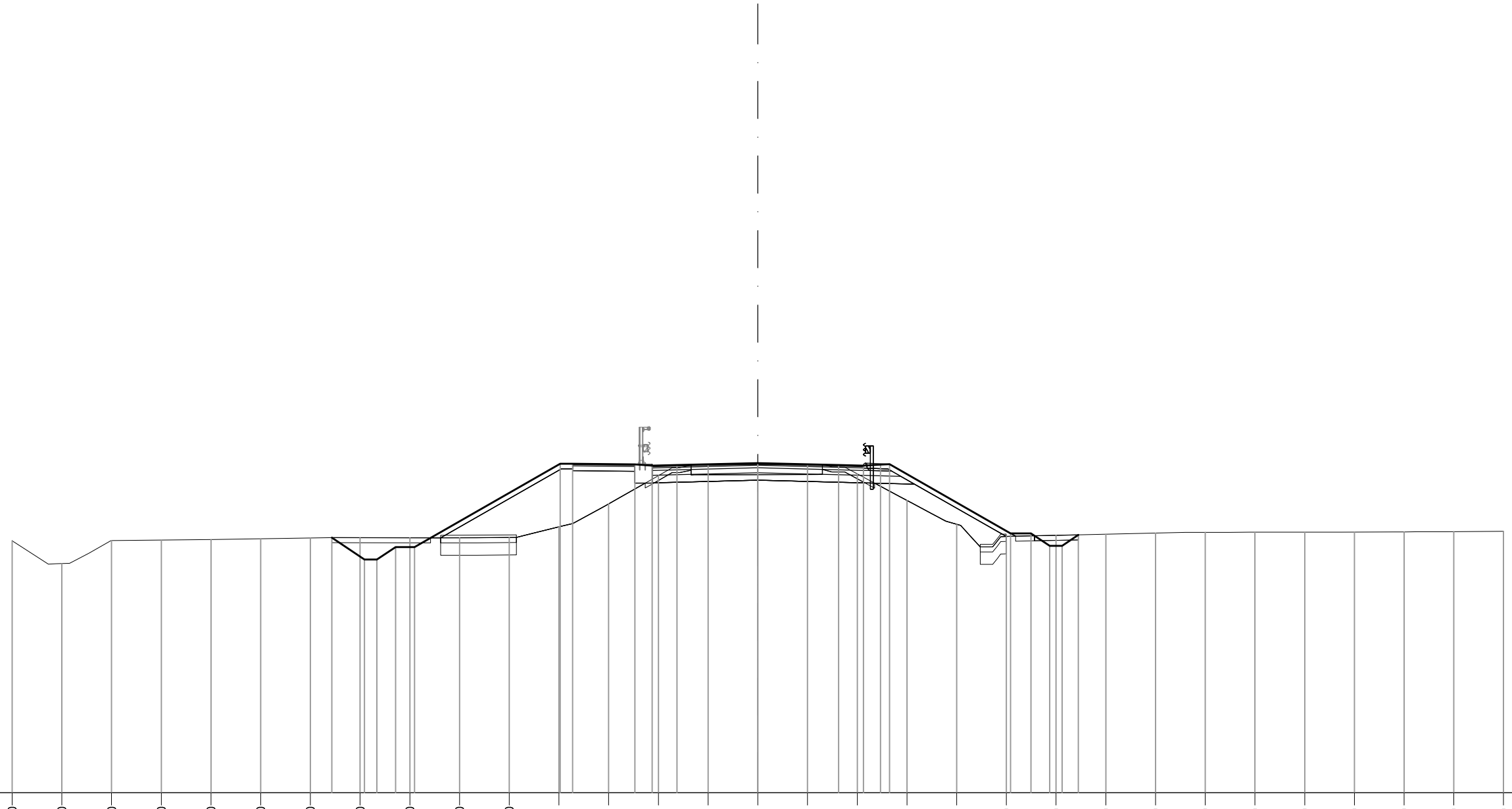

PROGRESSIVE TERRENO	-30.00	-28.00	-26.00	-24.00	-22.00	-20.00	-18.00	-16.00	-14.00	-12.00	-10.00	-8.00	-6.00	-4.00	-2.00	0.00	2.00	4.00	6.00	8.00	10.00	12.00	14.00	16.00	18.00	20.00	22.00	24.00	26.00	28.00	30.00		
PARZIALI TERRENO		2.00	2.00	2.00	2.00	2.00	2.00	2.00	2.00	2.00	2.00	2.00	2.00	2.00	2.00	2.00	2.00	2.00	2.00	2.00	2.00	2.00	2.00	2.00	2.00	2.00	2.00	2.00	2.00	2.00			
QUOTE TERRENO	7.14	6.22	7.14	7.16	7.18	7.22	7.25	7.26	7.26	7.25	7.27	7.70	8.63	9.76	10.19	10.19	10.20	9.83	8.76	7.80	7.31	7.35	7.40	7.45	7.48	7.48	7.48	7.49	7.50	7.51	7.52		
PROGRESSIVE PROGETTO								-17.14	-15.83 -15.33	-14.58	-13.81			-7.95 -7.45	-4.95 -4.95	-4.25 -4.25	-3.25	0.00	3.25	4.25 4.93	5.30	10.17	10.99	11.74 12.24	12.90								
PARZIALI PROGETTO								1.31	0.50	0.75	0.77	5.86		0.50	2.50	0.70	1.00	3.25	3.25	1.00	0.68	0.37	4.87	0.82	0.75	0.50	0.66						
QUOTE PROGETTO								7.26	6.39 6.39	6.89	6.89			10.23 10.23	10.21 10.21	10.16 10.16	10.18	10.27	10.18	10.16	10.20 10.22			7.44	7.44	6.94 6.94	7.37						

ASSE BOLZANI

AA AA – RILEVATO	m^2	9.91
AE AE – RILEVATO ARGINE	m^2	0.08
AI AI – RILEVATO A1–A3	m^2	3.05
BB BB – SCAVO	m^2	2.69
BF BF – SCAVO FOSSO	m^2	6.29
CA CA – VEGETALE IN RIL	m^2	1.63
DA DA – DEMOLIZIONE PAV	m^2	2.03
MA MA – FOND NON LEGATA	m^2	1.95
OA OA – BASE	m^2	0.86
da DA – DEMO PAV (AREA)	m	5.28
ea EA – FRESATURA	m	5.28
fa FA – SCOTICO IN RILE	m	2.95
fe FE – SCOTICO IN SCAV	m	5.69
fo FO – SCOTICO FOSSO I	m	9.98
ga GA – GRADONATURA	m	5.28
ha HA – ANTICAPILLARE I	m	2.95
ia IA – BONIFICA IN RIL	m	2.95
pa PA – BINDER	m	8.42
pv PV – BINDER CICLOPED	m	2.50
qa QA – USURA	m	8.42
qv QV – USURA CICLOPEDO	m	2.50
sv SV – MISTO CEMENTATO	m	2.50
ta TA – INERBIMENTO	m	10.53

SEZIONE 40

PROGRESSIVA 430.00

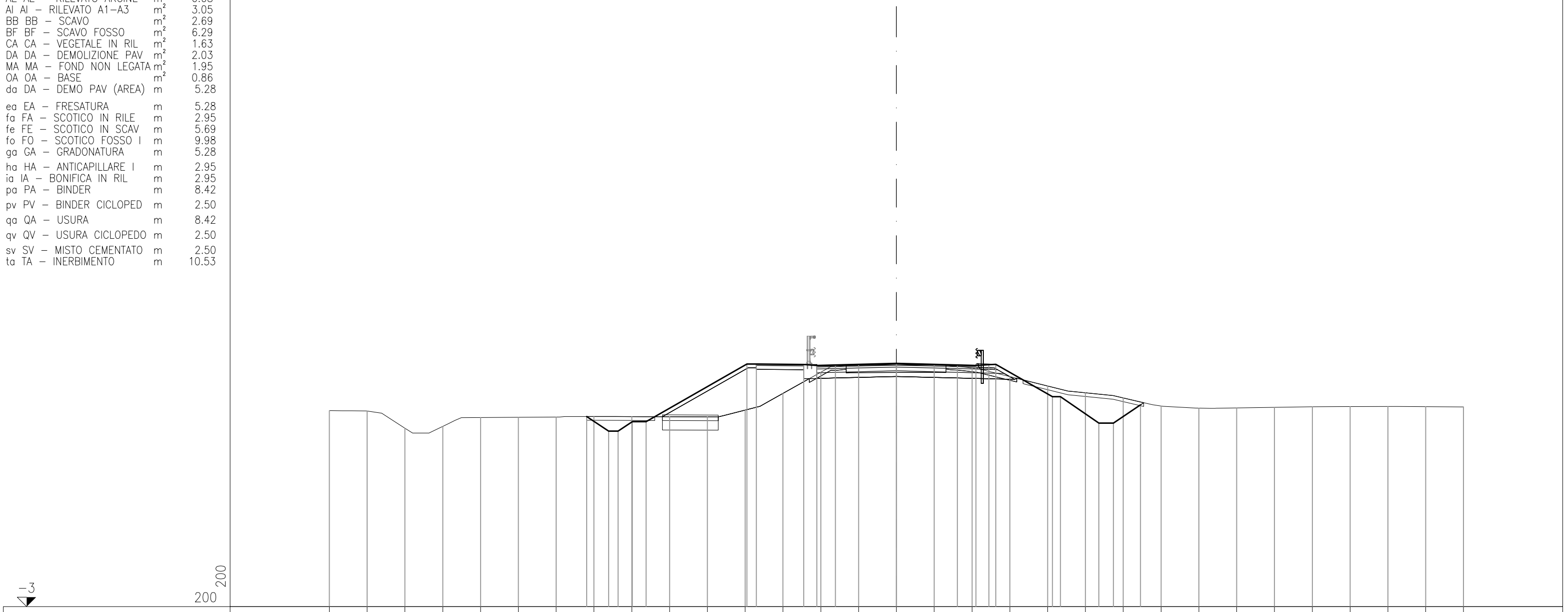

PROGRESSIVE TERRENO	-30.00	-28.00	-26.00	-24.00	-22.00	-20.00	-18.00	-16.00	-14.00	-12.00	-10.00	-8.00	-6.00	-4.00	-2.00	0.00	2.00	4.00	6.00	8.00	10.00	12.00	14.00	16.00	18.00	20.00	22.00	24.00	26.00	28.00	30.00		
PARZIALI TERRENO		2.00	2.00	2.00	2.00	2.00	2.00	2.00	2.00	2.00	2.00	2.00	2.00	2.00	2.00	2.00	2.00	2.00	2.00	2.00	2.00	2.00	2.00	2.00	2.00	2.00	2.00	2.00	2.00	2.00			
QUOTE TERRENO	7.36	7.35	6.44	6.53	7.00	7.01	7.03	7.05	7.05	7.04	7.04	7.40	8.28	9.40	9.77	9.77	9.78	9.62	9.17	8.67	8.31	8.04	7.61	7.50	7.51	7.54	7.57	7.58	7.58	7.57	7.56		
PROGRESSIVE PROGETTO								-16.38	-15.23 -14.73	-13.97	-13.24	-7.91 -7.41		-4.91 -4.91	-4.21 -4.21 -3.23	0.00		3.23	4.21 4.89 5.26		8.25 8.68		10.71 11.48	12.91								
PARZIALI PROGETTO								1.15	0.50 0.76	0.73	5.33	0.50	2.50	0.70	0.98	3.23	3.23	0.98	0.68 0.37	2.99	0.43	2.03	0.77	1.43								
QUOTE PROGETTO								7.05	6.28 6.28	6.78	6.78	9.83 9.83		9.81 9.81	9.76 9.76 9.78	9.86		9.78	9.76 9.80 9.82		8.11 8.11		6.71 6.71	7.67								

ASSE BOLZANI

AA	AA	– RILEVATO	m^2 10.30
AE	AE	– RILEVATO ARGINE	m^2 0.08
AI	AI	– RILEVATO A1–A3	m^2 2.82
BB	BB	– SCAVO	m^2 2.26
BF	BF	– SCAVO FOSSO	m^2 1.38
CA	CA	– VEGETALE IN RIL	m^2 2.30
DA	DA	– DEMOLIZIONE PAV	m^2 2.09
MA	MA	– FOND NON LEGATA	m^2 1.80
OA	OA	– BASE	m^2 0.78
da	DA	– DEMO PAV (AREA)	m 5.36
ea	EA	– FRESATURA	m 5.36
fa	FA	– SCOTICO IN RILE	m 5.95
fe	FE	– SCOTICO IN SCAV	m 3.77
fo	FO	– SCOTICO FOSSO I	m 3.23
ga	GA	– GRADONATURA	m 6.55
ha	HA	– ANTICAPILLARE I	m 5.95
ia	IA	– BONIFICA IN RIL	m 5.95
pa	PA	– BINDER	m 7.66
pv	PV	– BINDER CICLOPED	m 2.50
qa	QA	– USURA	m 7.66
qv	QV	– USURA CICLOPEDO	m 2.50
sv	SV	– MISTO CEMENTATO	m 2.50
ta	TA	– INERBIMENTO	m 11.92

SEZIONE 41

PROGRESSIVA 440.00

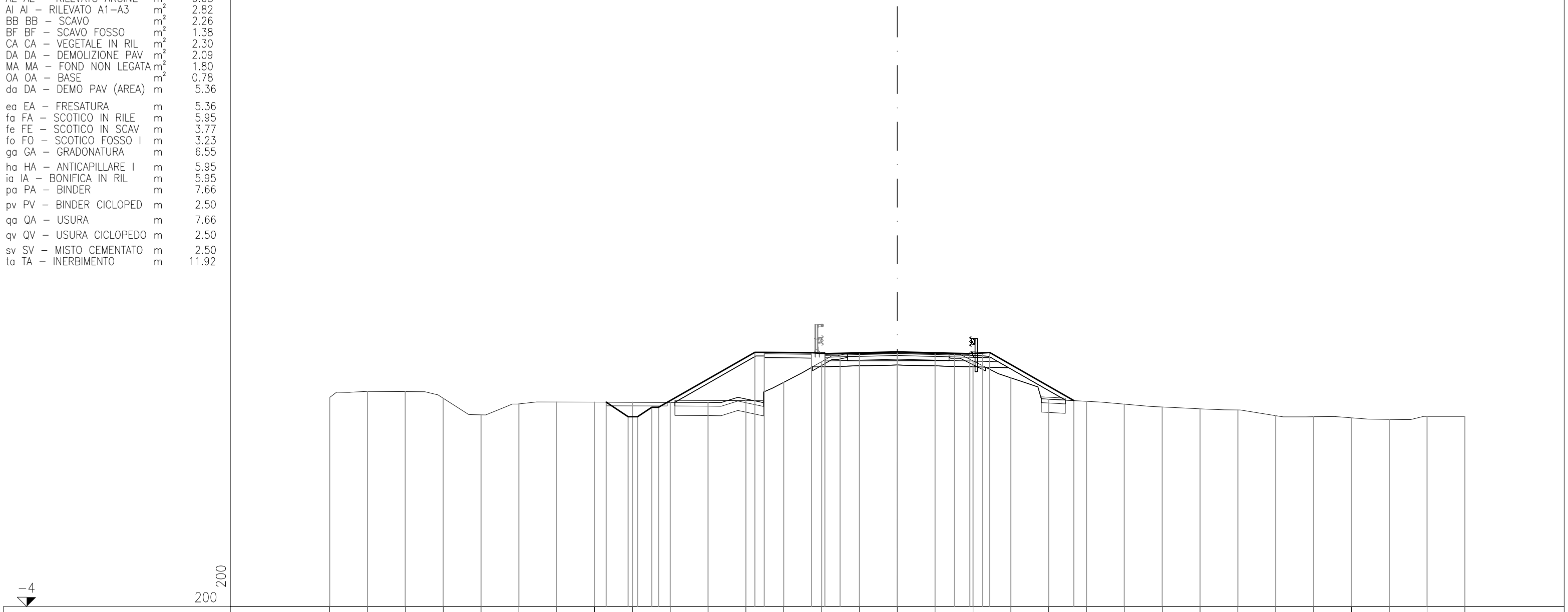

PROGRESSIVE TERRENO	-30.00	-28.00	-26.00	-24.00	-22.00	-20.00	-18.00	-16.00	-14.00	-12.00	-10.00	-8.00	-6.00	-4.00	-2.00	0.00	2.00	4.00	6.00	8.00	10.00	12.00	14.00	16.00	18.00	20.00	22.00	24.00	26.00	28.00	30.00		
PARZIALI TERRENO		2.00	2.00	2.00	2.00	2.00	2.00	2.00	2.00	2.00	2.00	2.00	2.00	2.00	2.00	2.00	2.00	2.00	2.00	2.00	2.00	2.00	2.00	2.00	2.00	2.00	2.00	2.00	2.00	2.00			
QUOTE TERRENO	7.06	7.38	7.37	7.02	6.15	6.72	6.82	6.82	6.81	6.81	6.80	6.98	7.86	8.95	9.38	9.39	9.40	8.99	8.10	6.97	6.86	6.71	6.56	6.46	6.40	6.10	6.04	5.98	5.90	6.06	6.06		
PROGRESSIVE PROGETTO								-15.39	-14.23 -13.73 -12.97 -12.62			-7.53 -7.03		-4.53 -4.53 -3.83 -3.83 -3.03		0.00		3.03 3.83 4.51 4.88			9.33												
PARZIALI PROGETTO								1.16	0.50 0.76 0.35	5.09		0.50	2.50	0.70 0.80	3.03		3.03	0.80 0.68 0.37	4.45														
QUOTE PROGETTO								6.82	6.05 6.05 6.55 6.55			9.45 9.45		9.43 9.43 9.38 9.38 9.40		9.47		9.40 9.38 9.42 9.44			6.90												

ASSE BOLZANI

AA AA – RILEVATO	m^2	2.34
AE AE – RILEVATO ARGINE	m^2	0.07
AI AI – RILEVATO A1–A3	m^2	2.66
BB BB – SCAVO	m^2	2.38
BF BF – SCAVO FOSSO	m^2	3.88
CA CA – VEGETALE IN RIL	m^2	0.97
DA DA – DEMOLIZIONE PAV	m^2	2.05
MA MA – FOND NON LEGATA	m^2	1.62
OA OA – BASE	m^2	0.69
da DA – DEMO PAV (AREA)	m	5.27
ea EA – FRESATURA	m	5.27
fa FA – SCOTICO IN RILE	m	5.13
fe FE – SCOTICO IN SCAV	m	3.73
fo FO – SCOTICO FOSSO I	m	6.06
ha HA – ANTICAPILLARE I	m	5.13
ia IA – BONIFICA IN RIL	m	5.13
pa PA – BINDER	m	6.61
pv PV – BINDER CICLOPED	m	2.50
qa QA – USURA	m	6.61
qv QV – USURA CICLOPEDO	m	2.50
sv SV – MISTO CEMENTATO	m	2.50
ta TA – INERBIMENTO	m	5.54

SEZIONE 42

PROGRESSIVA 450.00

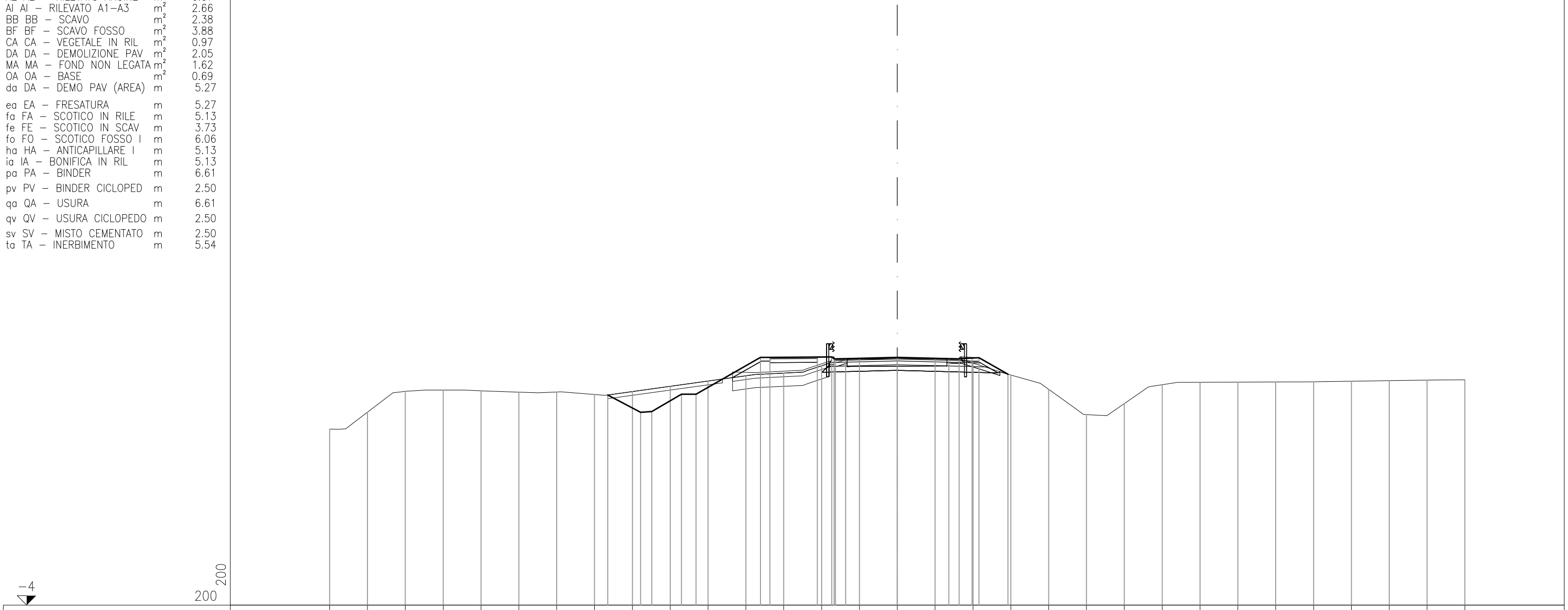

PROGRESSIVE TERRENO	-30.00	-28.00	-26.00	-24.00	-22.00	-20.00	-18.00	-16.00	-14.00	-12.00	-10.00	-8.00	-6.00	-4.00	-2.00	0.00	2.00	4.00	6.00	8.00	10.00	12.00	14.00	16.00	18.00	20.00	22.00	24.00	26.00	28.00	30.00		
PARZIALI TERRENO		2.00	2.00	2.00	2.00	2.00	2.00	2.00	2.00	2.00	2.00	2.00	2.00	2.00	2.00	2.00	2.00	2.00	2.00	2.00	2.00	2.00	2.00	2.00	2.00	2.00	2.00	2.00	2.00	2.00			
QUOTE TERRENO	5.31	6.20	7.31	7.37	7.33	7.26	7.27	7.14	7.29	7.57	7.85	8.13	8.27	8.66	9.01	9.02	9.03	8.79	8.17	7.41	6.08	6.66	7.66	7.78	7.79	7.80	7.81	7.84	7.87	7.90	7.92		
PROGRESSIVE PROGETTO								-15.30	-13.57	-12.97	-11.41	-10.64		-7.23	-6.73	-4.23	-3.46	-3.34	-3.27	-2.73	0.00		2.73	3.27	3.95	4.32	5.85						
PARZIALI PROGETTO								1.73	0.60	1.56	0.77	3.41		0.50	2.50	0.77	0.12	0.07	0.54	2.73	2.73		0.54	0.68	0.37	1.53							
QUOTE PROGETTO								7.11	6.20	6.24	7.16	7.16		9.10	9.10	9.12	9.12	9.02	9.02	9.04	9.11		9.04	9.02	9.06	9.08	8.21						

ASSE BOLZANI

AA AA – RILEVATO	m^2	2.50
AE AE – RILEVATO ARGINE	m^2	0.07
AI AI – RILEVATO A1–A3	m^2	2.35
BB BB – SCAVO	m^2	2.49
BF BF – SCAVO FOSSO	m^2	2.49
CA CA – VEGETALE IN RIL	m^2	1.04
DA DA – DEMOLIZIONE PAV	m^2	2.05
MA MA – FOND NON LEGATA	m^2	1.42
OA OA – BASE	m^2	0.58
da DA – DEMO PAV (AREA)	m	5.27
ea EA – FRESATURA	m	5.27
fa FA – SCOTICO IN RILE	m	5.60
fe FE – SCOTICO IN SCAV	m	3.01
fo FO – SCOTICO FOSSO I	m	4.60
ha HA – ANTICAPILLARE I	m	5.60
ia IA – BONIFICA IN RIL	m	5.60
pa PA – BINDER	m	5.63
pv PV – BINDER CICLOPED	m	2.51
qa QA – USURA	m	5.63
qv QV – USURA CICLOPEDO	m	2.51
sv SV – MISTO CEMENTATO	m	2.51
ta TA – INERBIMENTO	m	5.25

SEZIONE 43

PROGRESSIVA 460.00

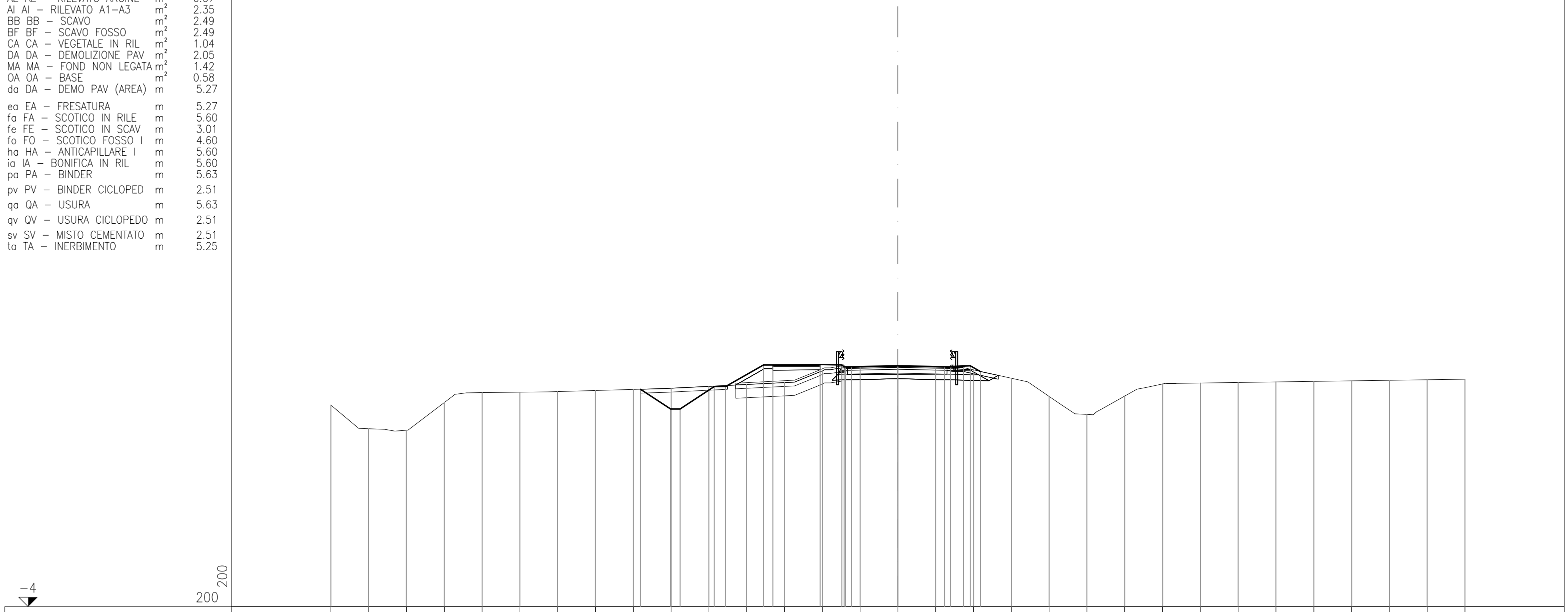

PROGRESSIVE TERRENO	-30.00	-28.00	-26.00	-24.00	-22.00	-20.00	-18.00	-16.00	-14.00	-12.00	-10.00	-8.00	-6.00	-4.00	-2.00	0.00	2.00	4.00	6.00	8.00	10.00	12.00	14.00	16.00	18.00	20.00	22.00	24.00	26.00	28.00	30.00	
PARZIALI TERRENO		2.00	2.00	2.00	2.00	2.00	2.00	2.00	2.00	2.00	2.00	2.00	2.00	2.00	2.00	2.00	2.00	2.00	2.00	2.00	2.00	2.00	2.00	2.00	2.00	2.00	2.00	2.00	2.00	2.00	2.00	
QUOTE TERRENO	6.66	5.41	5.33	6.79	7.32	7.34	7.37	7.43	7.48	7.55	7.65	7.75	7.85	8.47	8.67	8.67	8.68	8.52	8.07	7.11	6.16	7.14	7.78	7.83	7.85	7.88	7.91	7.94	7.97	8.00	8.03	
PROGRESSIVE PROGETTO									-13.62	-12.02 -11.52	-9.72 -9.12	-7.12 -6.62		-4.11	-2.97 -2.85 -2.78 -2.46	0.00	2.46 2.78 3.46 3.83 4.36															
PARZIALI PROGETTO									1.60	0.50	1.80	0.60	2.00	0.50	2.51	1.14	0.12	0.07	0.32	2.46	2.46	0.32	0.68	0.37	0.53							
QUOTE PROGETTO									7.49	6.45 6.45	7.63 7.63	8.78 8.78		8.80	8.78 8.68 8.68 8.69	8.74	8.69 8.68 8.72 8.74 8.44															

ASSE BOLZANI

AA AA – RILEVATO	m^2	2.14
AE AE – RILEVATO ARGINE	m^2	0.06
AI AI – RILEVATO A1–A3	m^2	2.26
BB BB – SCAVO	m^2	2.48
BF BF – SCAVO FOSSO	m^2	1.58
CA CA – VEGETALE IN RIL	m^2	0.91
DA DA – DEMOLIZIONE PAV	m^2	2.07
MA MA – FOND NON LEGATA	m^2	1.34
OA OA – BASE	m^2	0.55
da DA – DEMO PAV (AREA)	m	5.26
ea EA – FRESATURA	m	5.26
fa FA – SCOTICO IN RILE	m	5.40
fe FE – SCOTICO IN SCAV	m	2.59
fo FO – SCOTICO FOSSO I	m	3.71
ha HA – ANTICAPILLARE I	m	5.40
ia IA – BONIFICA IN RIL	m	5.40
pa PA – BINDER	m	5.36
pv PV – BINDER CICLOPED	m	2.50
qa QA – USURA	m	5.35
qv QV – USURA CICLOPEDO	m	2.50
sv SV – MISTO CEMENTATO	m	2.50
ta TA – INERBIMENTO	m	4.85

SEZIONE 44

PROGRESSIVA 468.55

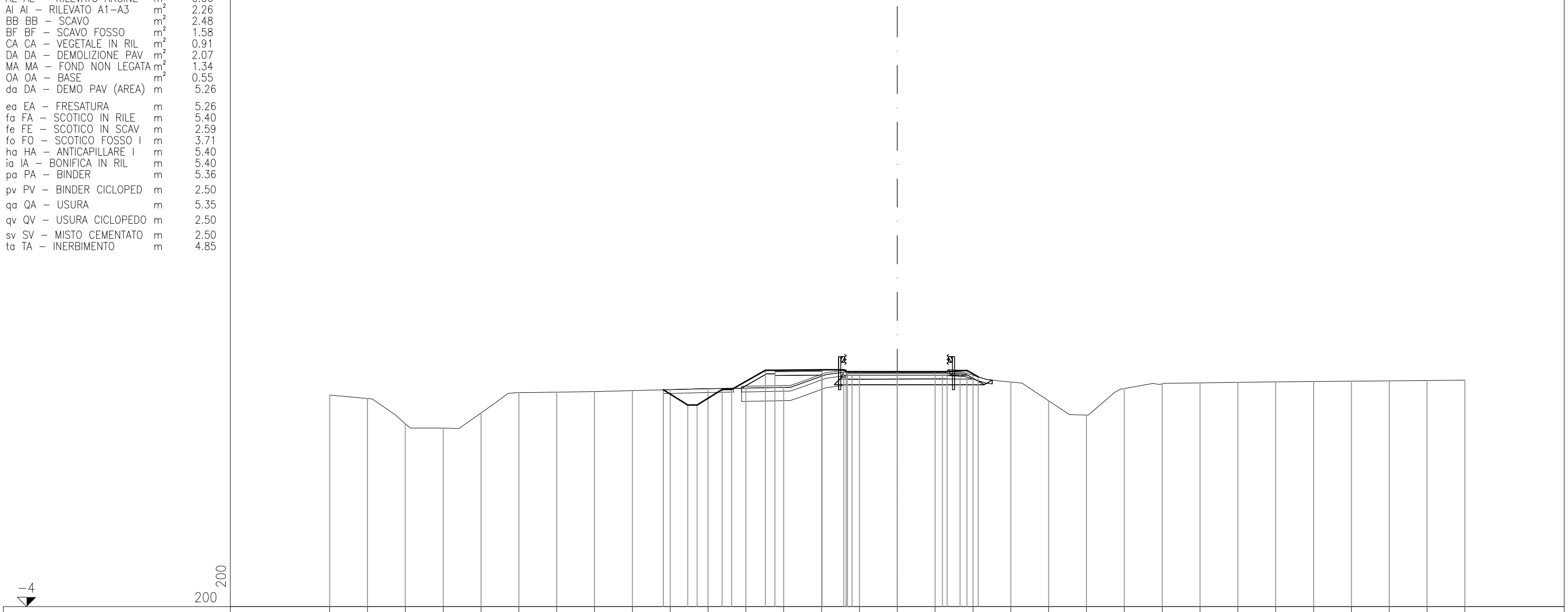

PROGRESSIVE TERRENO	-30.00	-28.00	-26.00	-24.00	-22.00	-20.00	-18.00	-16.00	-14.00	-12.00	-10.00	-8.00	-6.00	-4.00	-2.00	0.00	2.00	4.00	6.00	8.00	10.00	12.00	14.00	16.00	18.00	20.00	22.00	24.00	26.00	28.00	30.00	
PARZIALI TERRENO		2.00	2.00	2.00	2.00	2.00	2.00	2.00	2.00	2.00	2.00	2.00	2.00	2.00	2.00	2.00	2.00	2.00	2.00	2.00	2.00	2.00	2.00	2.00	2.00	2.00	2.00	2.00	2.00	2.00	2.00	
QUOTE TERRENO	7.19	7.00	5.67	5.45	6.25	7.32	7.35	7.37	7.42	7.47	7.52	7.56	7.59	8.19	8.42	8.43	8.43	8.24	7.88	6.89	6.13	7.53	7.78	7.83	7.86	7.88	7.90	7.92	7.94	7.96	7.98	
PROGRESSIVE PROGETTO										-12.36	-11.07 -10.57	-9.25 -8.75	-6.97 -6.47	-3.97	-2.83 -2.71 -2.64 -2.39	0.00	2.39 2.64	3.32 3.69 4.27														
PARZIALI PROGETTO										1.29	0.50	1.32	0.50	1.78	0.50	2.50	1.14	0.12	0.07	0.25	2.39	2.39	0.25	0.68	0.37	0.58						
QUOTE PROGETTO										7.46	6.66 6.66	7.48 7.48	8.50 8.50	8.53	8.53 8.43 8.43 8.43	8.43	8.43 8.43	8.47 8.49 8.15														